



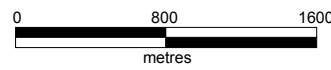
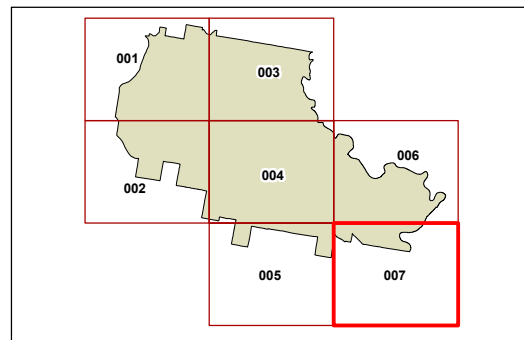
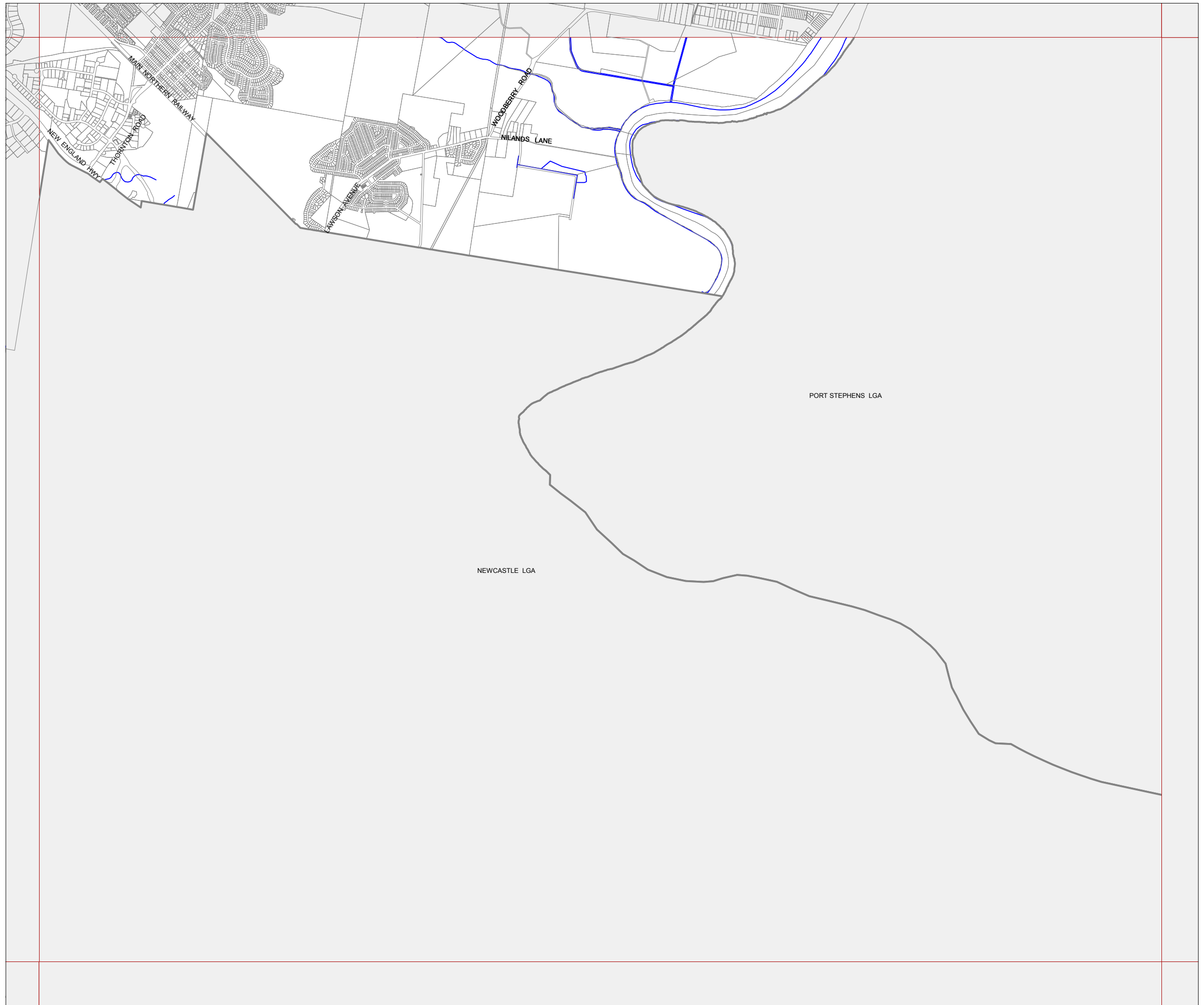
**Maitland  
Local Environmental  
Plan 2011**

Watercourse Map - Sheet WCL\_007

Watercourse land

**Cadastre**

Base data 03/03/1997 © NSW LPMA  
Addendum data 01/04/2011 © Maitland City Council



Scale: 1:40,000 @ A3

Projection: GDA 1994  
Zone 56

Map identification number:  
5050\_COM\_WCL\_007\_040\_20111129