



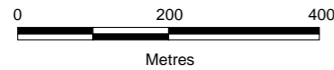
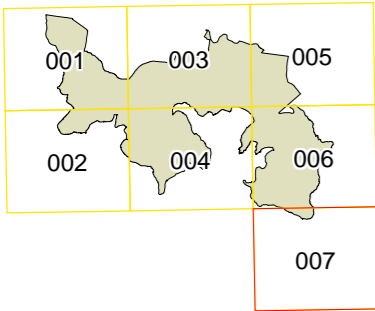
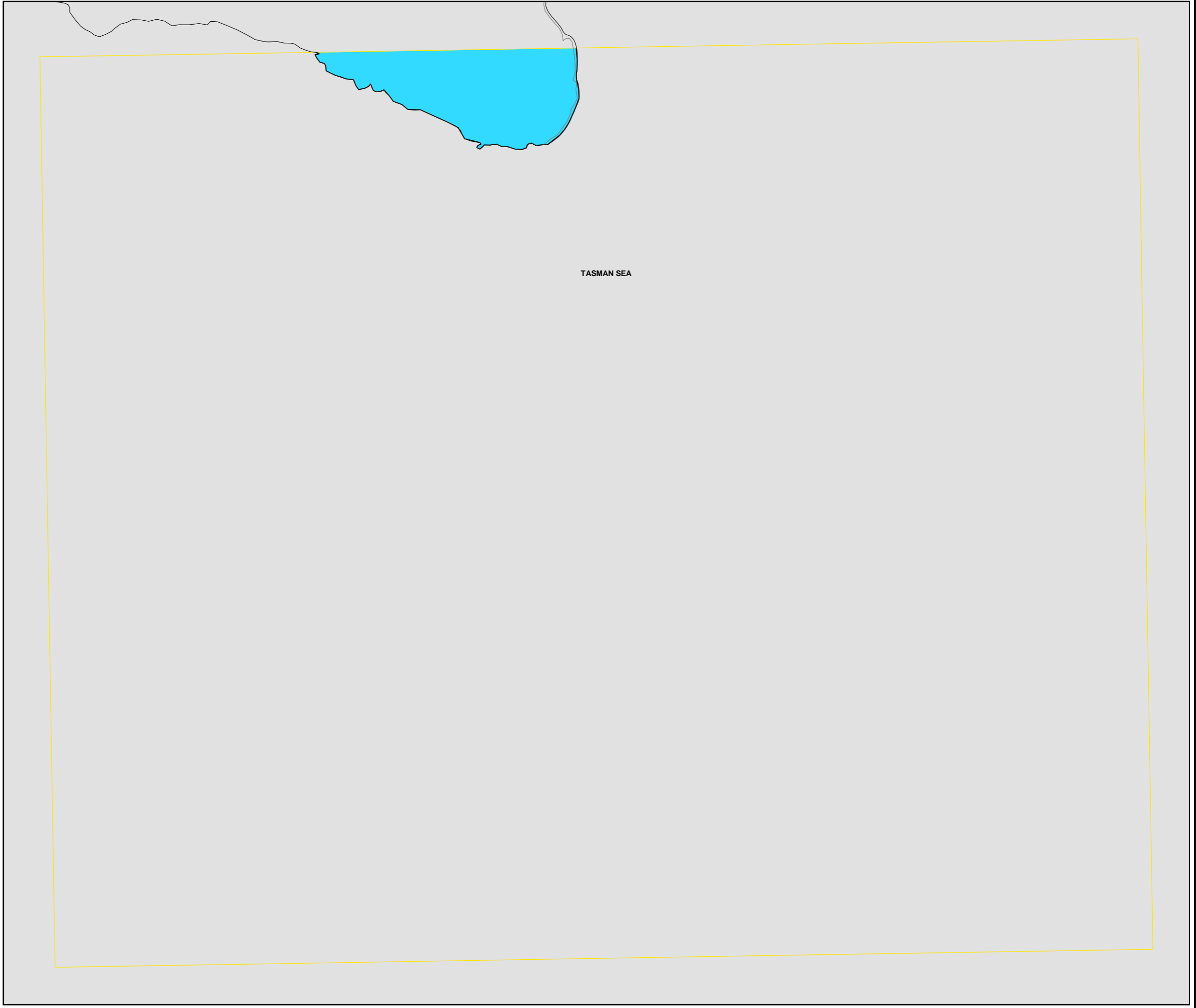


Manly Local Environmental Plan 2013

Foreshore Scenic Protection Area Map
Sheet FSP_007

Foreshore Scenic Protection Area
 Foreshore Scenic Protection Area

Cadastral
 Cadastral - Base Data 18/12/2008
© Land and Property Information (LPI)
Addendum Data 30/08/2011
© Manly Council



Projection: GDA 1994 Zone 56
Scale 1: 10,000 @ A3