




# Manly Local Environmental Plan 2013

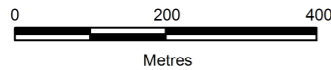
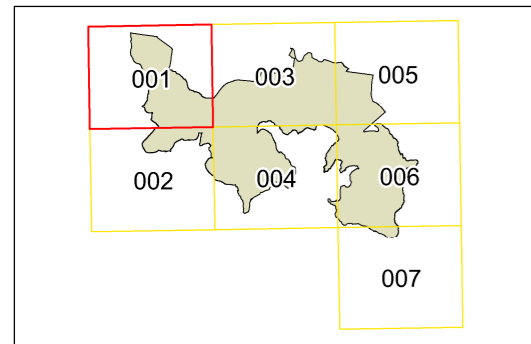
## Heritage Map - Sheet HER\_001

### Heritage

-  Conservation Area - General
-  Item - General
-  Item - Archaeological
-  Item - Landscape

### Cadastre

-  Cadastre - Base Data 18/12/2008
- © Land and Property Information (LPI)
- Addendum Data 16/06/2014
- © Manly Council



Projection: GDA 1994 Zone 56  
Scale 1: 10,000 @ A3

Map identification number:  
5150\_COM\_HER\_001\_010\_20150804

