




Manly Local Environmental Plan 2013

Land Application Map
Sheet LAP_001


 LGA Boundary

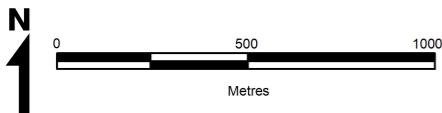
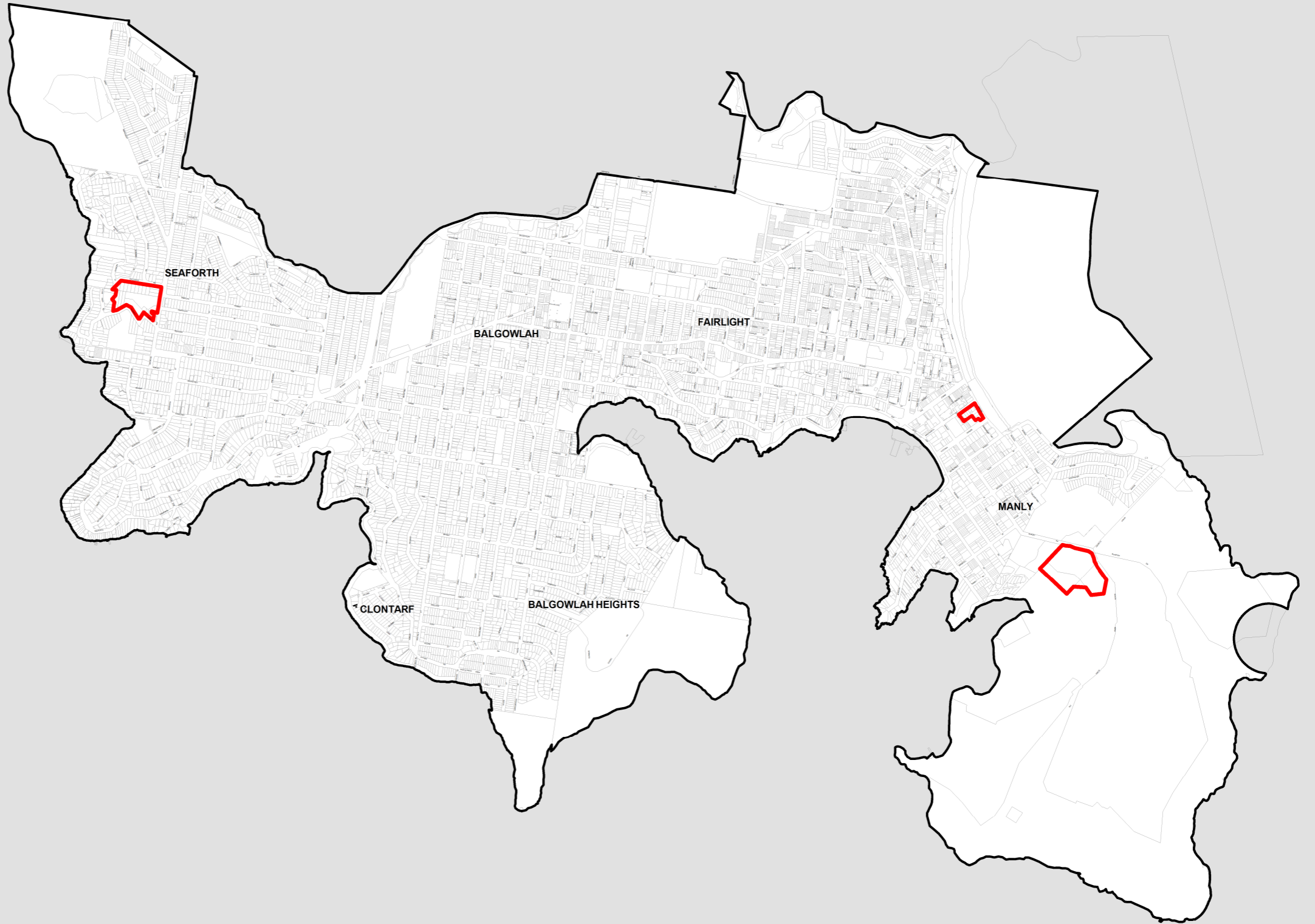
LEP Land Application

 Included

 Deferred Matter

Cadastre

 Cadastre - Base Data 18/12/2008
© Land and Property Information (LPI)
Addendum Data 16/06/2014
© Manly Council



Projection: GDA 1994
Zone 56
Scale 1: 25,000 @ A3

Map identification number:
5150_COM_LAP_001_025_20150311