




# Manly Local Environmental Plan 2013

Land Application Map  
Sheet LAP\_001


 LGA Boundary

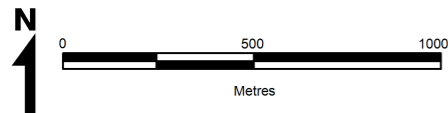
### LEP Land Application

 Included

 Deferred Matter

### Cadastre

 Cadastre - Base Data 18/12/2008  
© Land and Property Information (LPI)  
Addendum Data 16/06/2014  
© Manly Council



Projection: GDA 1994 Zone 56  
Scale 1: 25,000 @ A3

Map identification number:  
5150\_COM\_LAP\_001\_025\_20150804

