



Manly Local Environmental Plan 2013

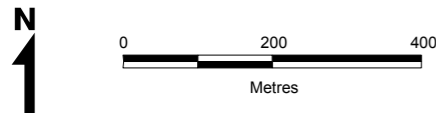
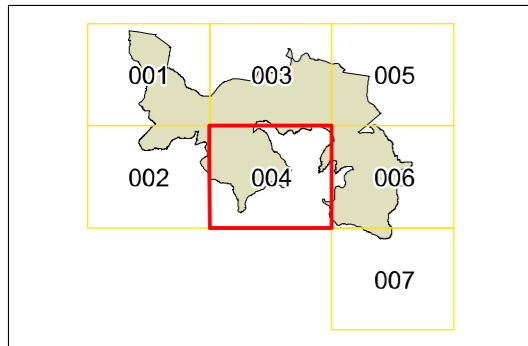
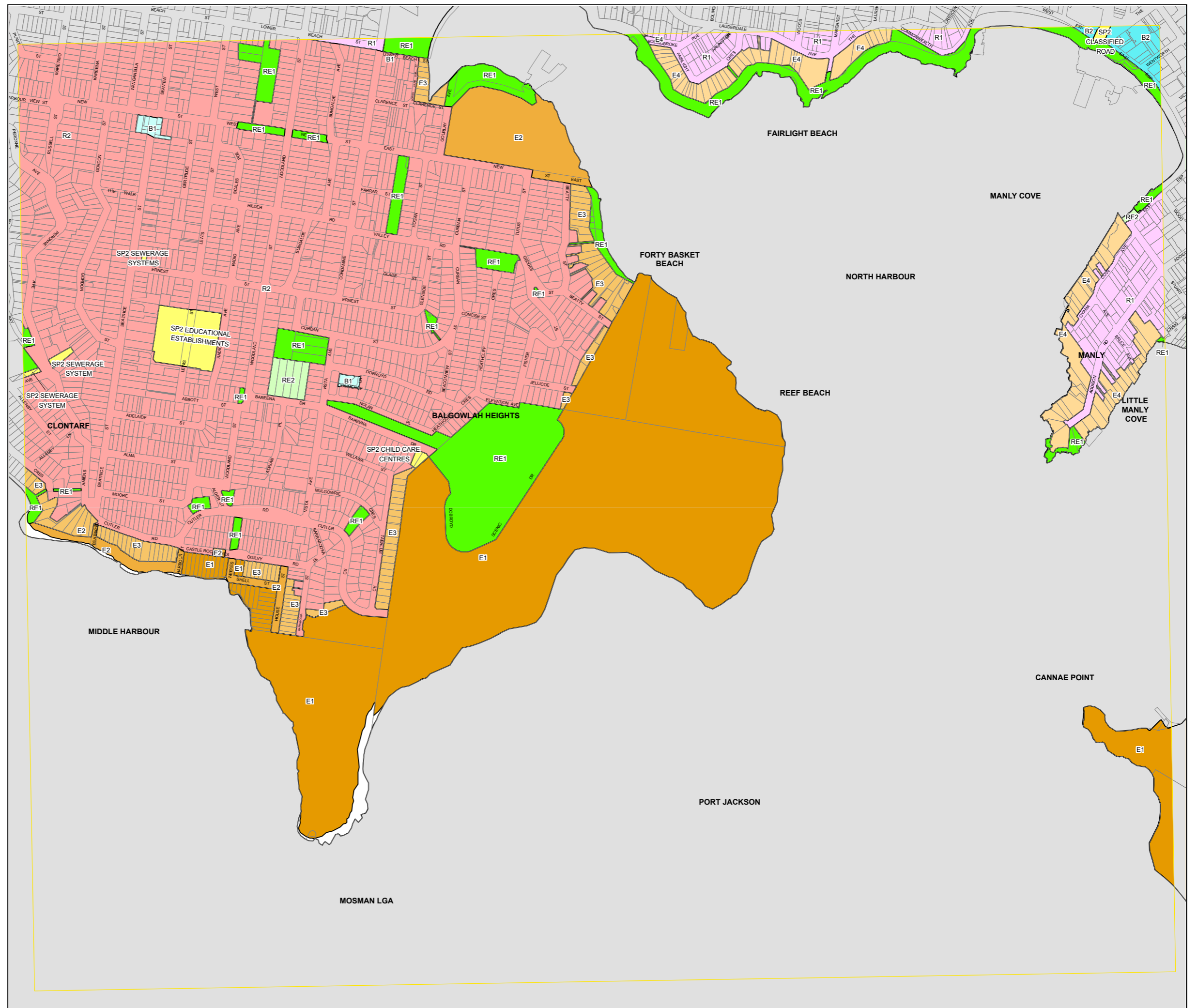
Land Zoning Map - Sheet LZN_004

Zone

- B1 Neighbourhood Centre
- B2 Local Centre
- B6 Enterprise Corridor
- E1 National Parks and Nature Reserves
- E2 Environmental Conservation
- E3 Environmental Management
- E4 Environmental Living
- R1 General Residential
- R2 Low Density Residential
- R3 Medium Density Residential
- RE1 Public Recreation
- RE2 Private Recreation
- SP1 Special Activities
- SP2 Infrastructure
- SP3 Tourist
- W1 Natural Waterways
- DM Deferred Matter

Cadastre

- Cadastre - Base Data 18/12/2008
- © NSW Land and Property Information (LPI). Addendum Data 16/06/2014
- © Manly Council



Projection: GDA 1994 Zone 56
Scale 1: 10,000 @ A3