



Marrickville Local Environmental Plan 2011

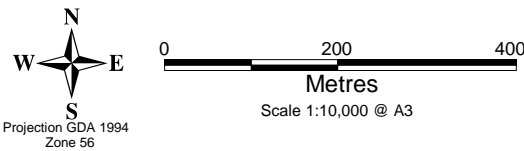
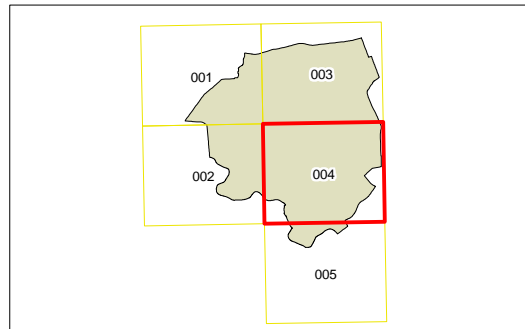
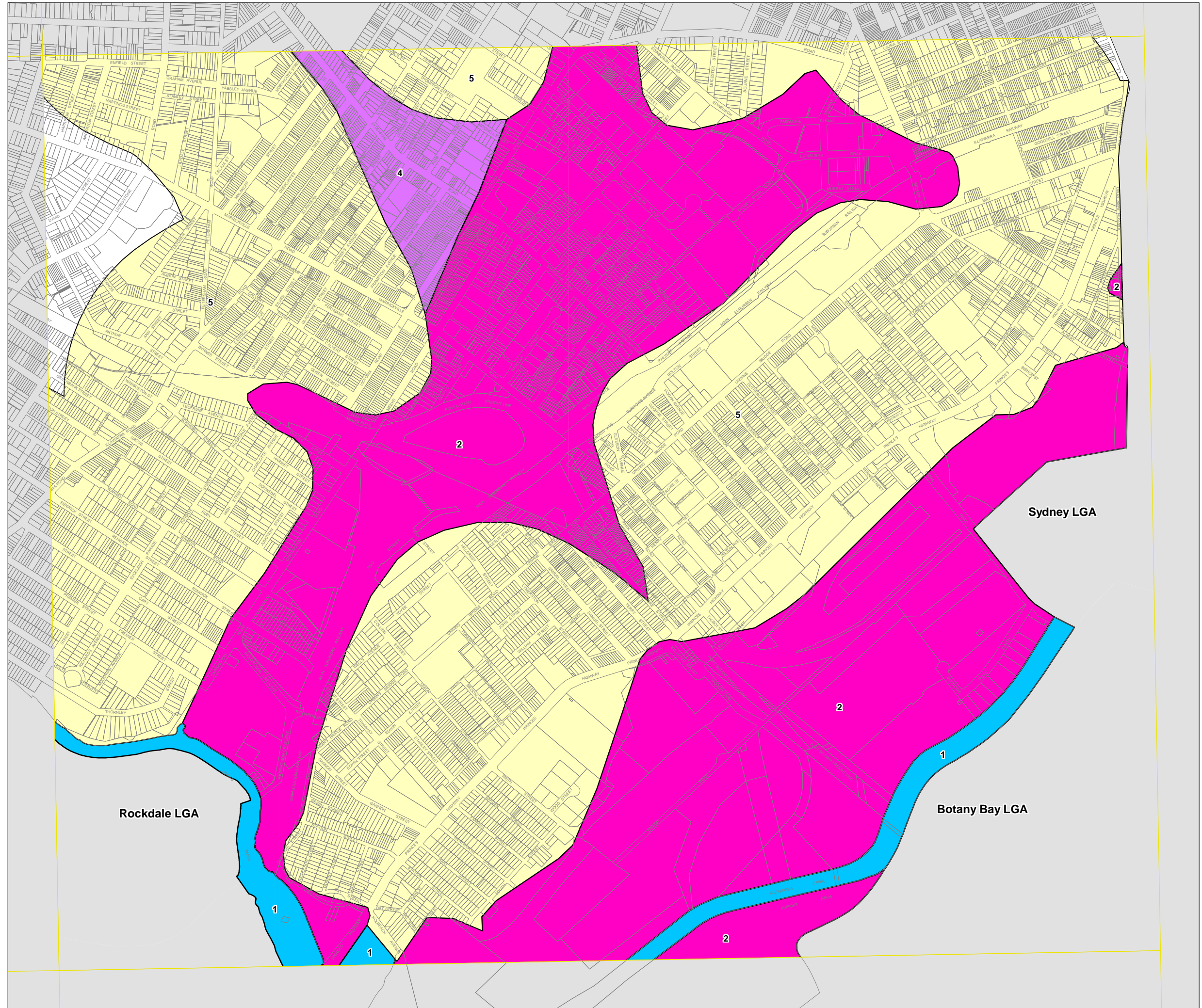
Acid Sulfate Soils Map Sheet ASS_004

Acid Sulfate Soils

- Class 1
- Class 2
- Class 4
- Class 5

Cadastral

Base Data 18/12/2008 © Land and Property Information (LPI).
Addendum data 04/10/2010 © Marrickville Council.



Map identification number:
5200_COM_ASS_004_010_20110712