



Marrickville Local Environmental Plan 2011

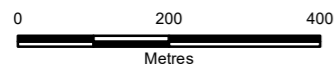
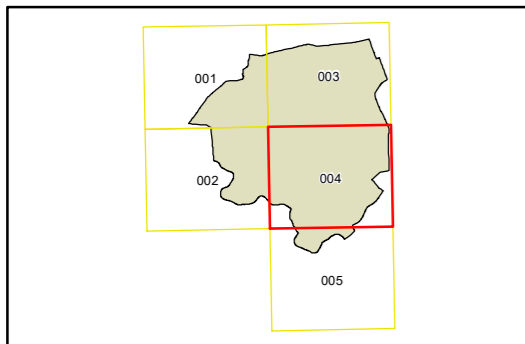
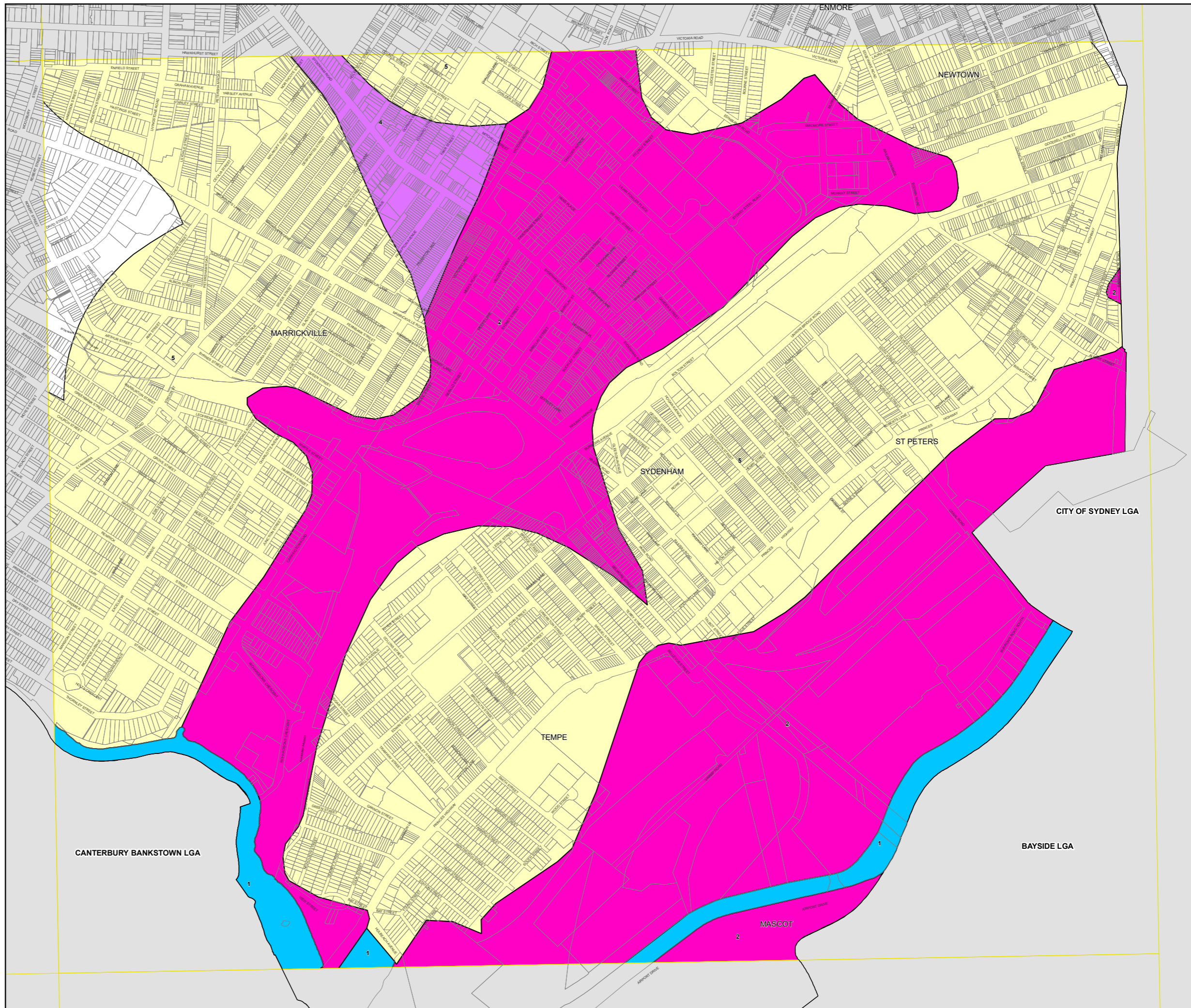
Acid Sulfate Soils Map - Sheet ASS_004

Acid Sulfate Soils

- Class 1
- Class 2
- Class 4
- Class 5

Cadastre

Cadastre 28/09/2020 © DFSI Spatial Services



Scale: 1:10,000 @ A3

Projection: GDA 1994
MGA Zone 56

Map identification number: 5200_COM_ASS_004_010_20200928