



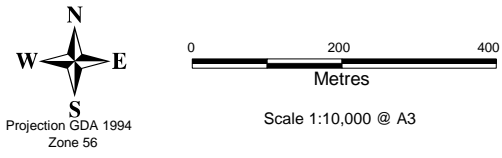
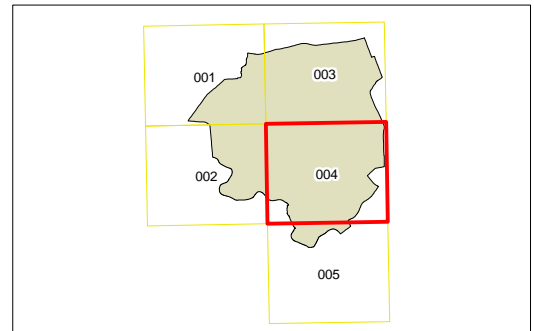


Marrickville Local Environmental Plan 2011

Foreshore Building Line Map Sheet FBL_004

-  Foreshore Building Line
-  Land below Foreshore Building Line

Cadastre
Base Data 18/12/2008 © Land and Property Information (LPI).
Addendum data 04/10/2010 © Marrickville Council.



Map identification number:
5200_COM_FBL_004_010_20110712

