







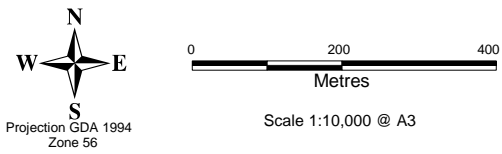
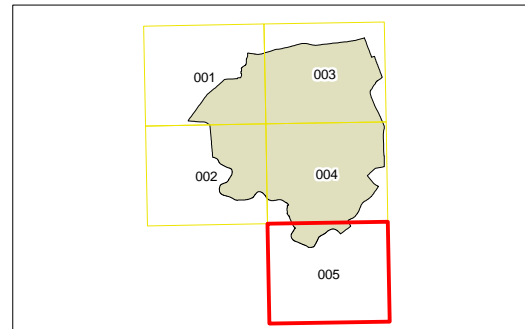
**Marrickville
Local Environmental
Plan 2011**

**Foreshore Building Line Map
Sheet FBL_005**

-  Foreshore Building Line
-  Land below Foreshore Building Line

Cadastre

 Base Data 18/12/2008 © Land and Property Information (LPI).
 Addendum data 04/10/2010 © Marrickville Council.



Map identification number:
5200_COM_FBL_005_010_20110712

