





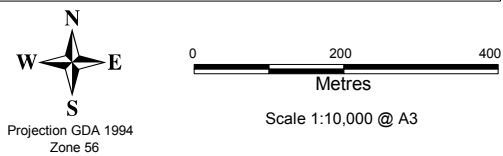
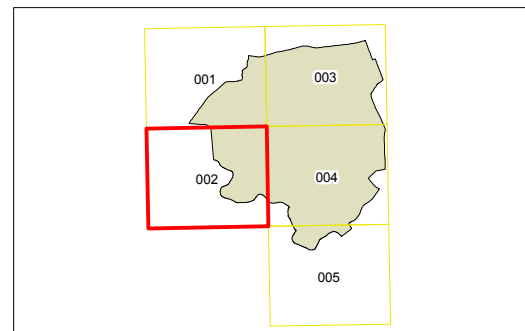
# Marrickville Local Environmental Plan 2011

## Flood Planning Map Sheet FLD\_002

 Flood planning area

### Cadastre

 Base Data 18/12/2008 © Land and Property Information (LPI).  
Addendum data 04/10/2010 © Marrickville Council.



Map identification number:  
5200\_COM\_FLD\_002\_010\_20111124

