



Marrickville Local Environmental Plan 2011

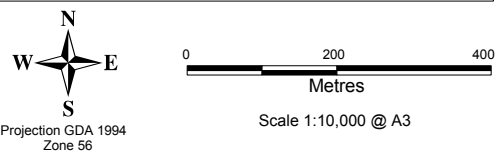
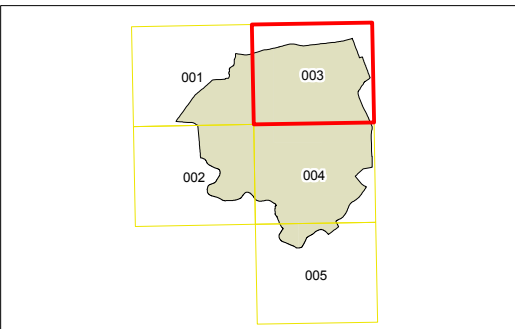
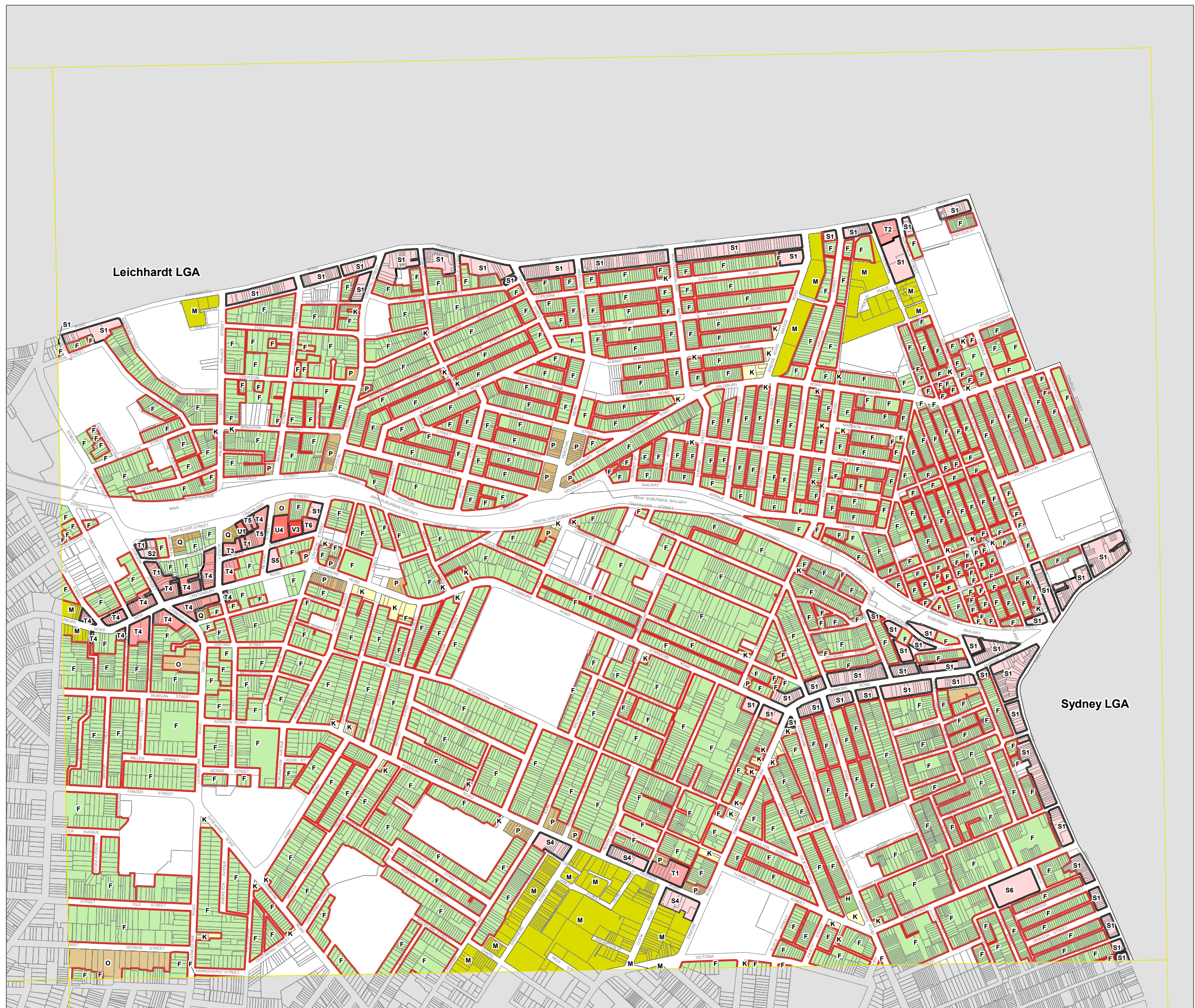
Floor Space Ratio Map Sheet FSR_003

Maximum Floor Space Ratio (n:1)

F	0.60	S1	1.50	U1	2.50
H	0.70	S2	1.60	U2	2.60
I	0.75	S3	1.70	U3	2.70
J	0.80	S4	1.75	U4	2.80
K	0.85	S5	1.80	V1	3.00
L	0.90	S6	1.85	V2	3.10
M	0.95	S7	1.90	V3	3.30
N	1.00	T1	2.00	W	3.70
O	1.10	T2	2.05		
P	1.20	T3	2.10		
Q	1.30	T4	2.20		
R	1.40	T5	2.30		
		T6	2.40		
					Refer to clause 4.4

Cadastre

Base Data 18/12/2008 © Land and Property Information (LPI).
Addendum data 04/10/2010 © Marrickville Council.



Map identification number:
5200_COM_FSR_003_010_20111128

Sydney LGA