



# Marrickville Local Environmental Plan 2011

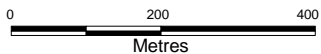
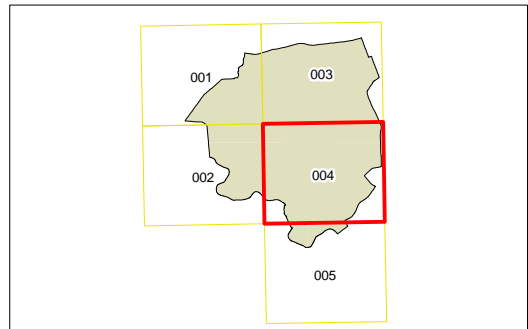
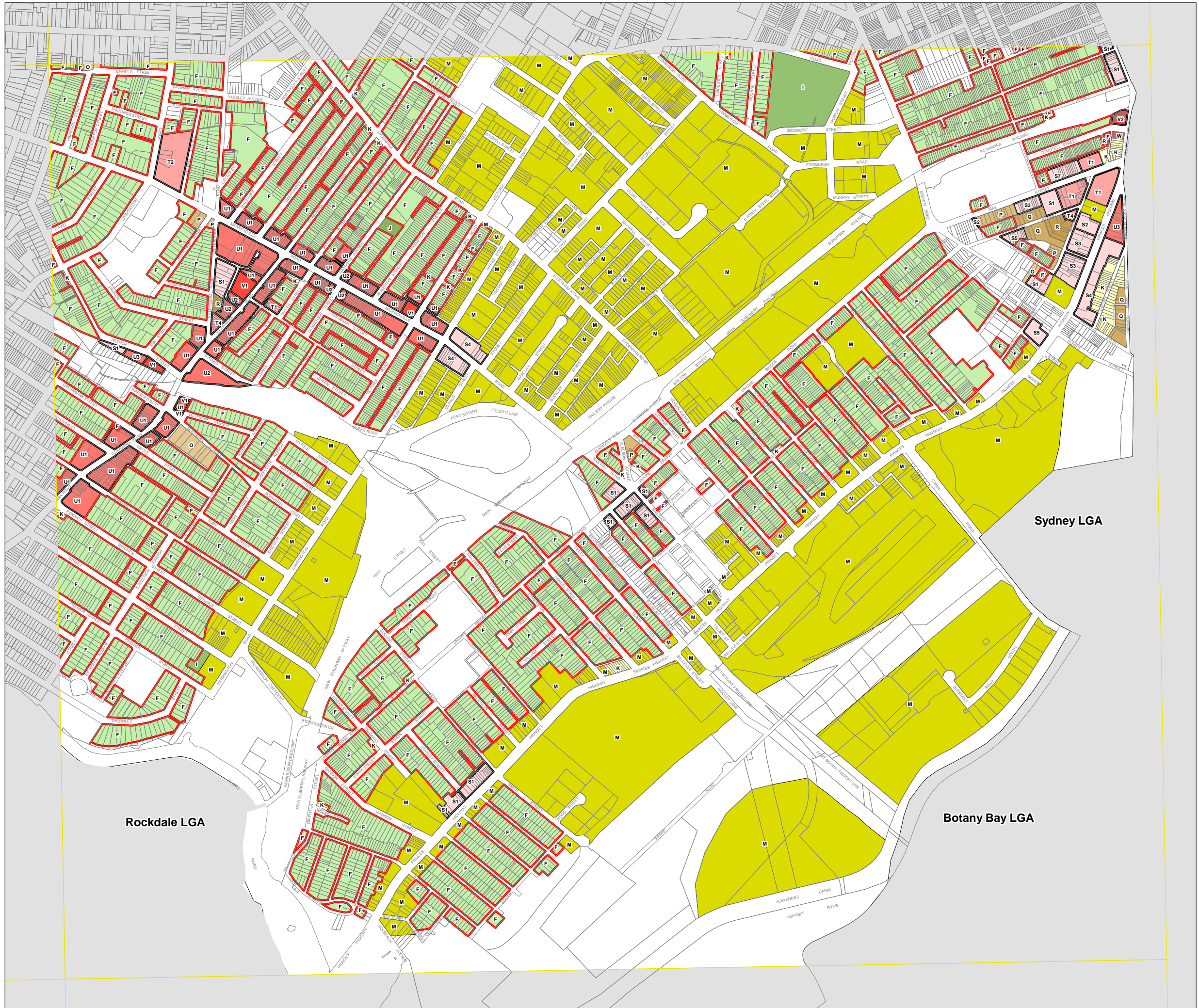
## Floor Space Ratio Map Sheet FSR\_004

### Maximum Floor Space Ratio (n:1)

F	0.60	S1	1.50	U1	2.50
H	0.70	S2	1.60	U2	2.60
I	0.75	S3	1.70	U3	2.70
J	0.80	S4	1.75	U4	2.80
K	0.85	S5	1.80	V1	3.00
L	0.90	S6	1.85	V2	3.10
M	0.95	S7	1.90	V3	3.30
N	1.00	T1	2.00	W	3.70
O	1.10	T2	2.05		Refer to clause 4.4
P	1.20	T3	2.10		
Q	1.30	T4	2.20		
R	1.40	T5	2.30		
		T6	2.40		

### Cadastre

Base Data 18/12/2008 © Land and Property Information (LPI).  
Addendum data 09/04/2013 © Marrickville Council.



Scale 1:10,000 @ A3

Projection GDA 1994  
Zone 56

Map identification number:

5200\_COM\_FSR\_004\_010\_20131016