





# Marrickville Local Environmental Plan 2011

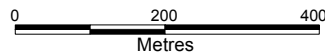
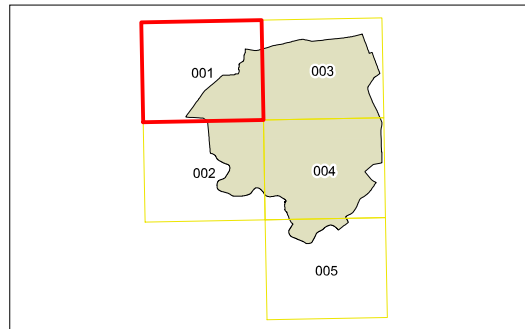
## Heritage Map Sheet HER\_001

### Heritage

-  Conservation Area - General
-  Item - General

### Cadastre

-  Base Data 18/12/2008 © Land and Property Information (LPI).
-  Addendum data 04/10/2010 © Marrickville Council.



Scale 1:10,000 @ A3

Map identification number:  
5200\_COM\_HER\_001\_010\_20111122

