






Marrickville Local Environmental Plan 2011

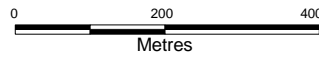
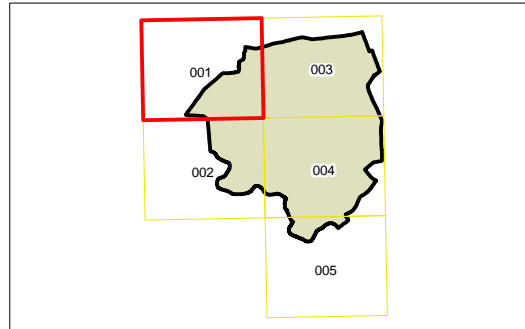
Heritage Map Sheet HER_001

Heritage

-  Conservation Area - General
-  Item - General

Cadastre

 Cadastre 11/08/2015 © Marrickville Council.



Scale 1:10,000 @ A3

Map identification number:
5200_COM_HER_001_010_20150812

