





Marrickville Local Environmental Plan 2011

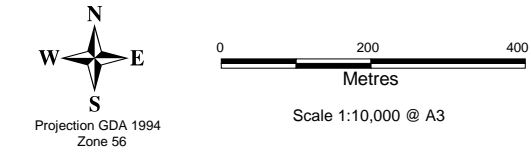
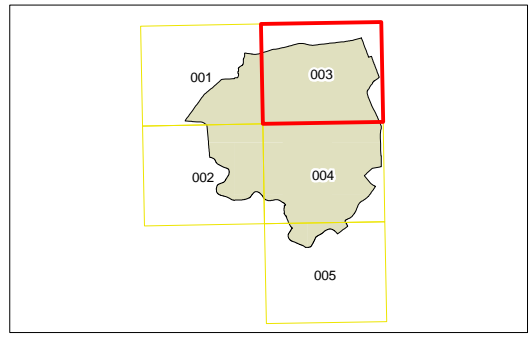
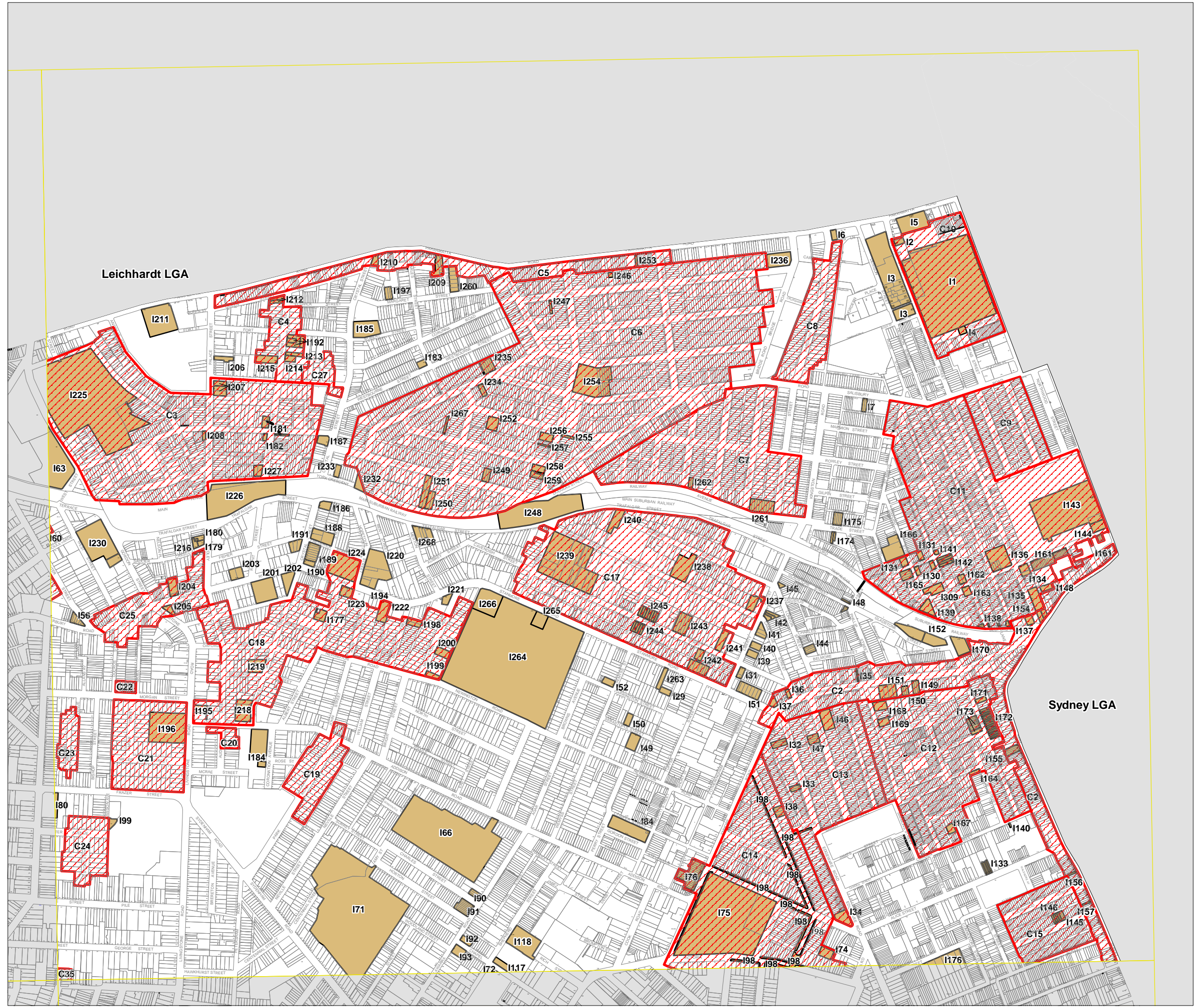
Heritage Map Sheet HER_003

Heritage

-  Conservation Area - General
-  Item - General

Cadastre

-  Base Data 18/12/2008 © Land and Property Information (LPI).
-  Addendum data 09/04/2013 © Marrickville Council.



Map identification number:
5200_COM_HER_003_010_20131016