







Marrickville Local Environmental Plan 2011

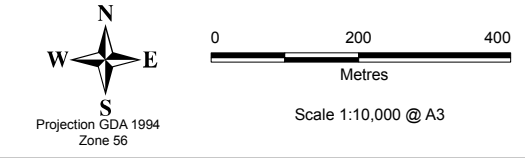
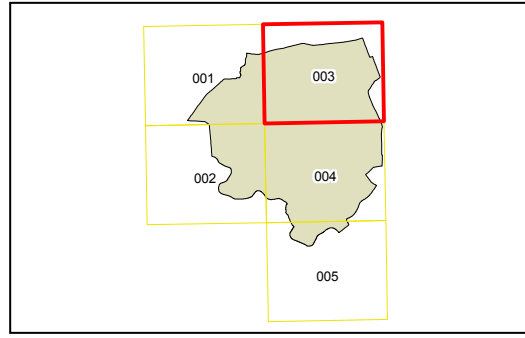
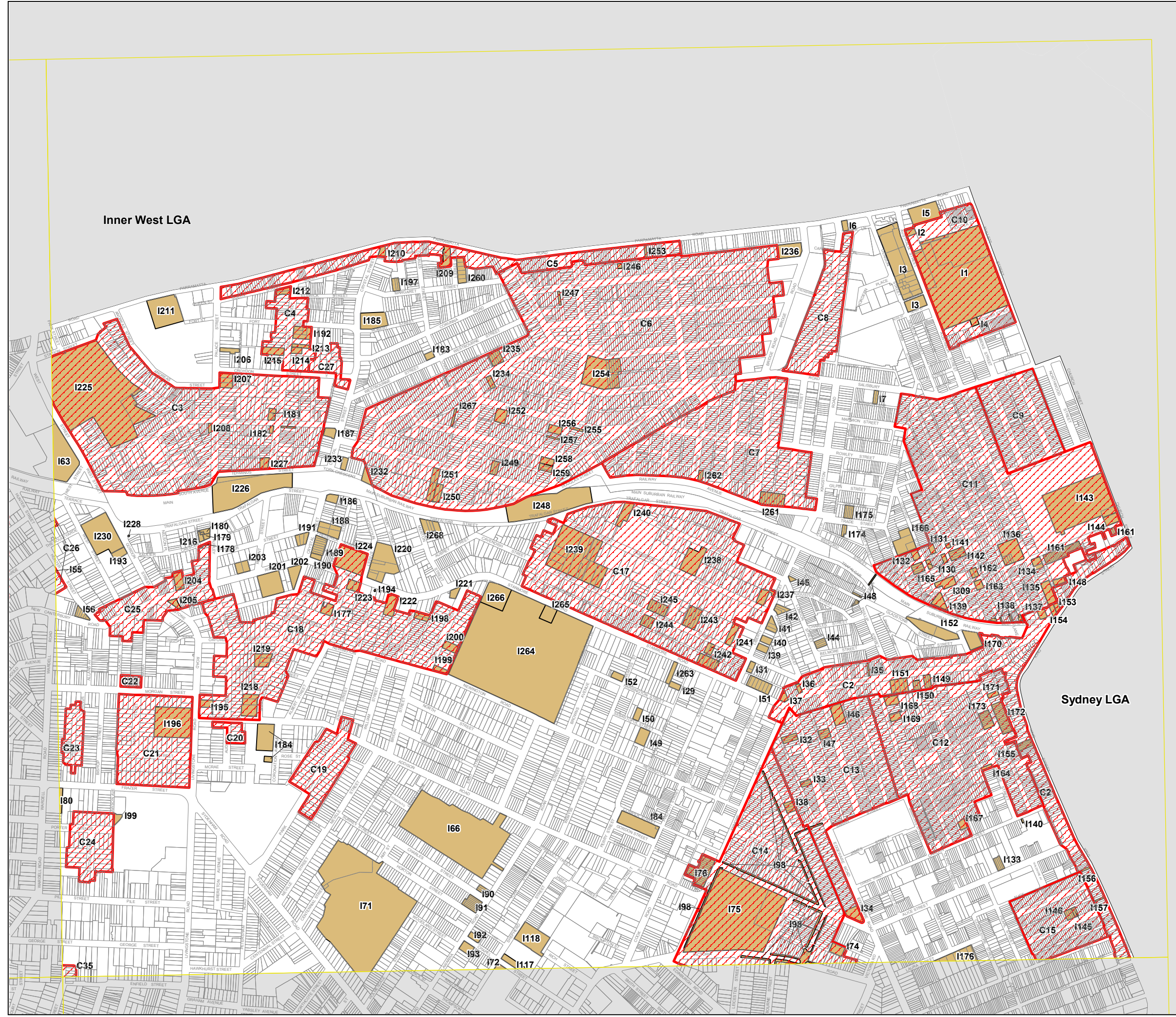
Heritage Map Sheet HER_003

Heritage

-  Conservation Area - General
-  Item - General

Cadastre

-  Cadastre 08/01/2016
-  © Land and Property Information (LPI).



Map identification number:
5200_COM_HER_003_010_20170426