







Marrickville Local Environmental Plan 2011

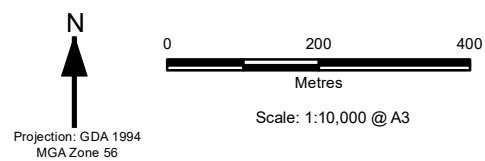
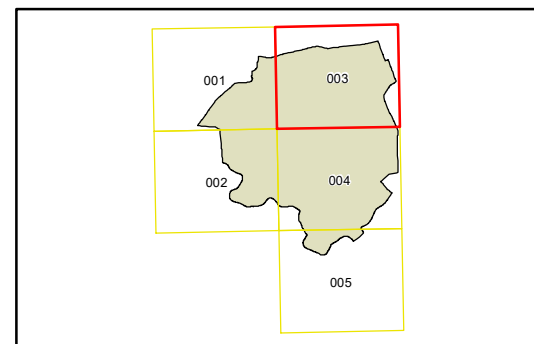
Heritage Map_Sheet HER_003

Heritage

-  Conservation Area - General
-  Item - General
-  Item - Archaeological

Cadastre

 Cadastre 28/09/2020 © DFSI Spatial Services



Map identification number: 5200_COM_HER_003_010_20200928

