







Marrickville Local Environmental Plan 2011

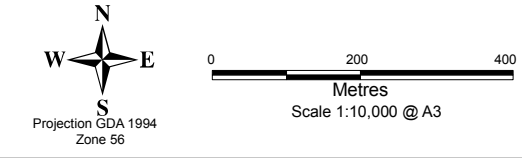
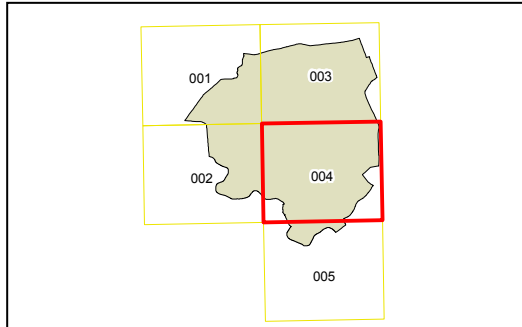
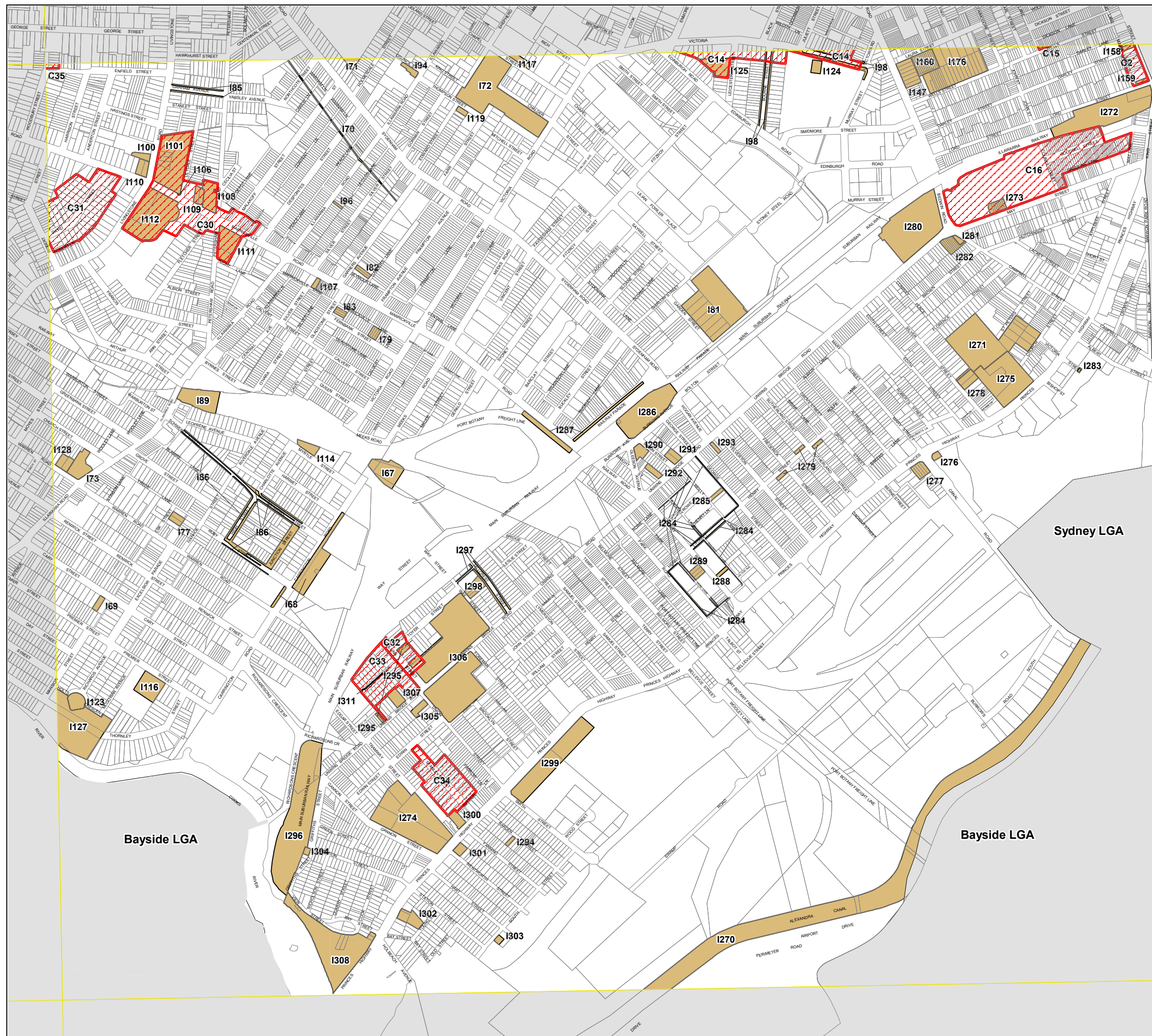
Heritage Map Sheet HER_004

Heritage

-  Conservation Area - General
-  Item - General

Cadastral

-  Cadastre 08/01/2016
-  © Land and Property Information (LPI).



Map identification number:
5200_COM_HER_004_010_20170309