






Marrickville Local Environmental Plan 2011

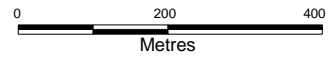
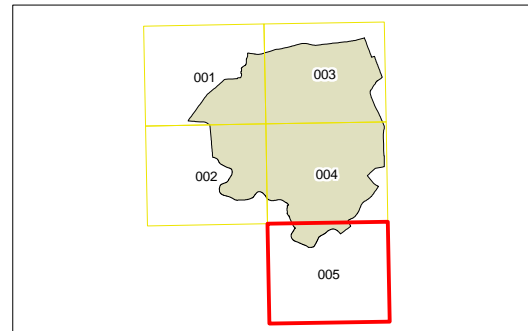
Heritage Map
Sheet HER_005

Heritage

-  Conservation Area - General
-  Item - General

Cadastre

 Base Data 18/12/2008 © Land and Property Information (LPI).
Addendum data 04/10/2010 © Marrickville Council.



Scale 1:10,000 @ A3

Map identification number:
5200_COM_HER_005_010_20110714

