




Marrickville Local Environmental Plan 2011


Heritage Map
Sheet HER_005

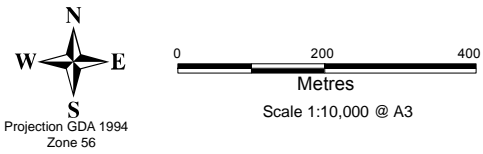
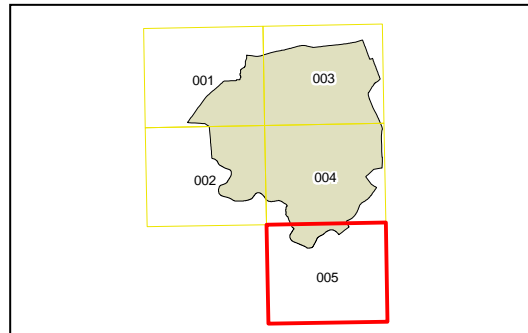
Heritage

 Conservation Area - General

 Item - General

Cadastral

 Cadastre 08/01/2016
© Land and Property Information (LPI).



Map identification number:
5200_COM_HER_005_010_20170309

