



Marrickville Local Environmental Plan 2011

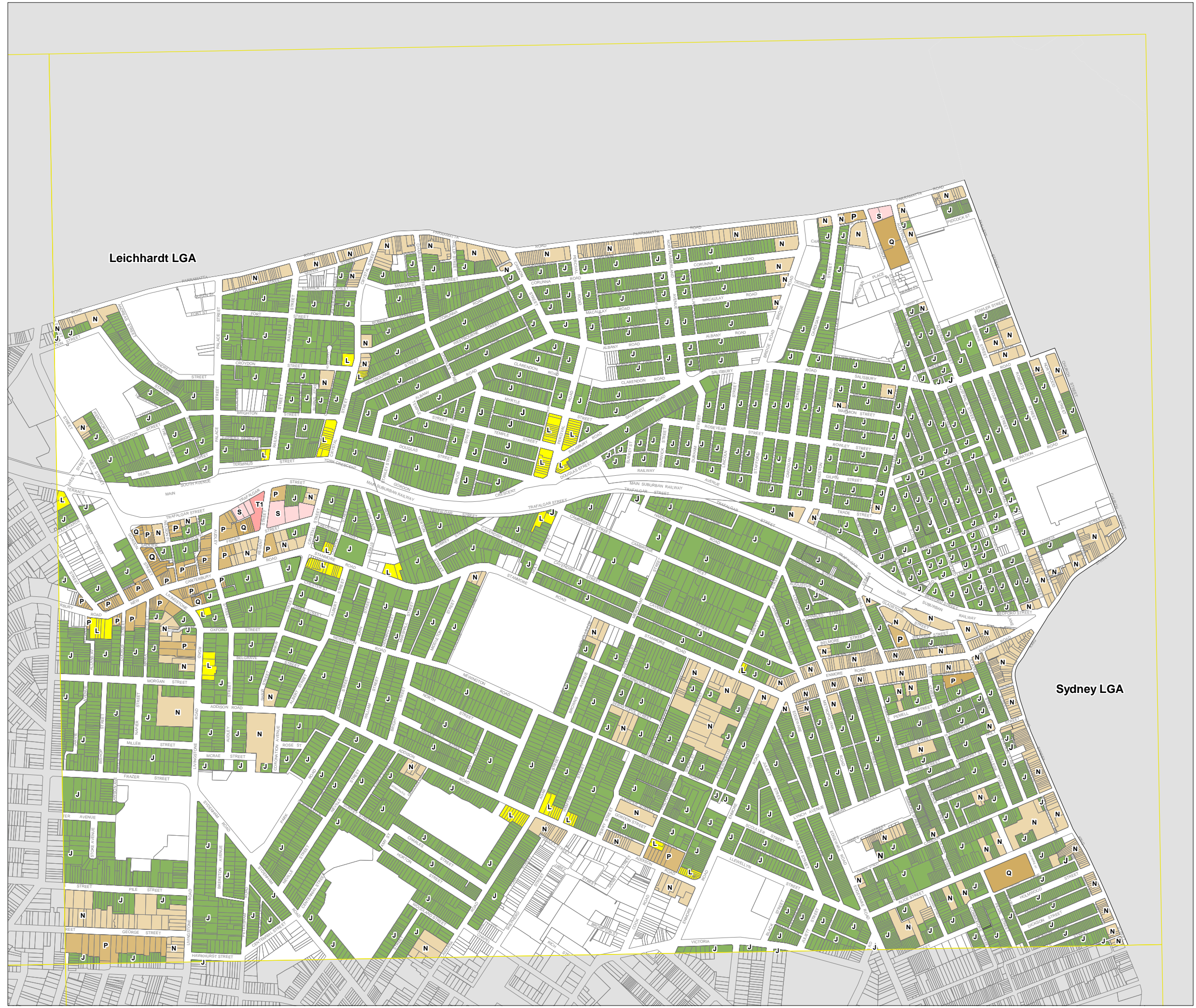
Height of Buildings Map
Sheet HOB_003

Maximum Building Height (m)

J	9.5
L	11.0
N	14.0
P	17.0
Q	20.0
S	23.0
T1	26.0
T2	29.0
U	32.0

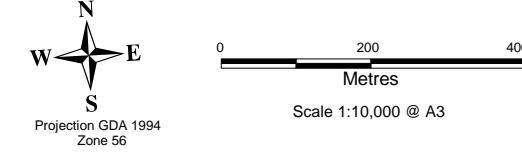
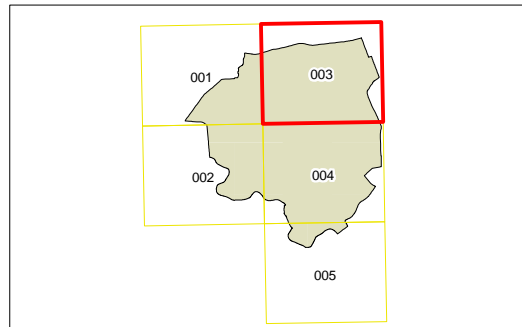
Cadastre

Base Data 18/12/2008 © Land and Property Information (LPI).
Addendum data 09/04/2013 © Marrickville Council.



Leichhardt LGA

Sydney LGA



Map identification number:
5200_COM_HOB_003_010_20131015