



Marrickville Local Environmental Plan 2011

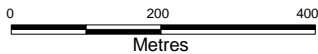
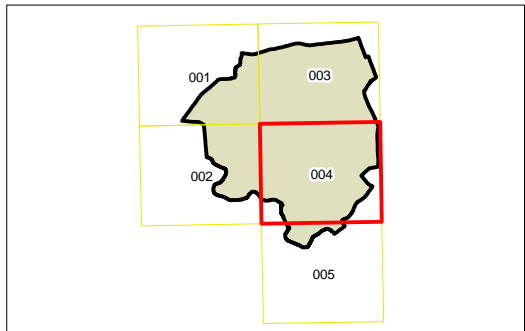
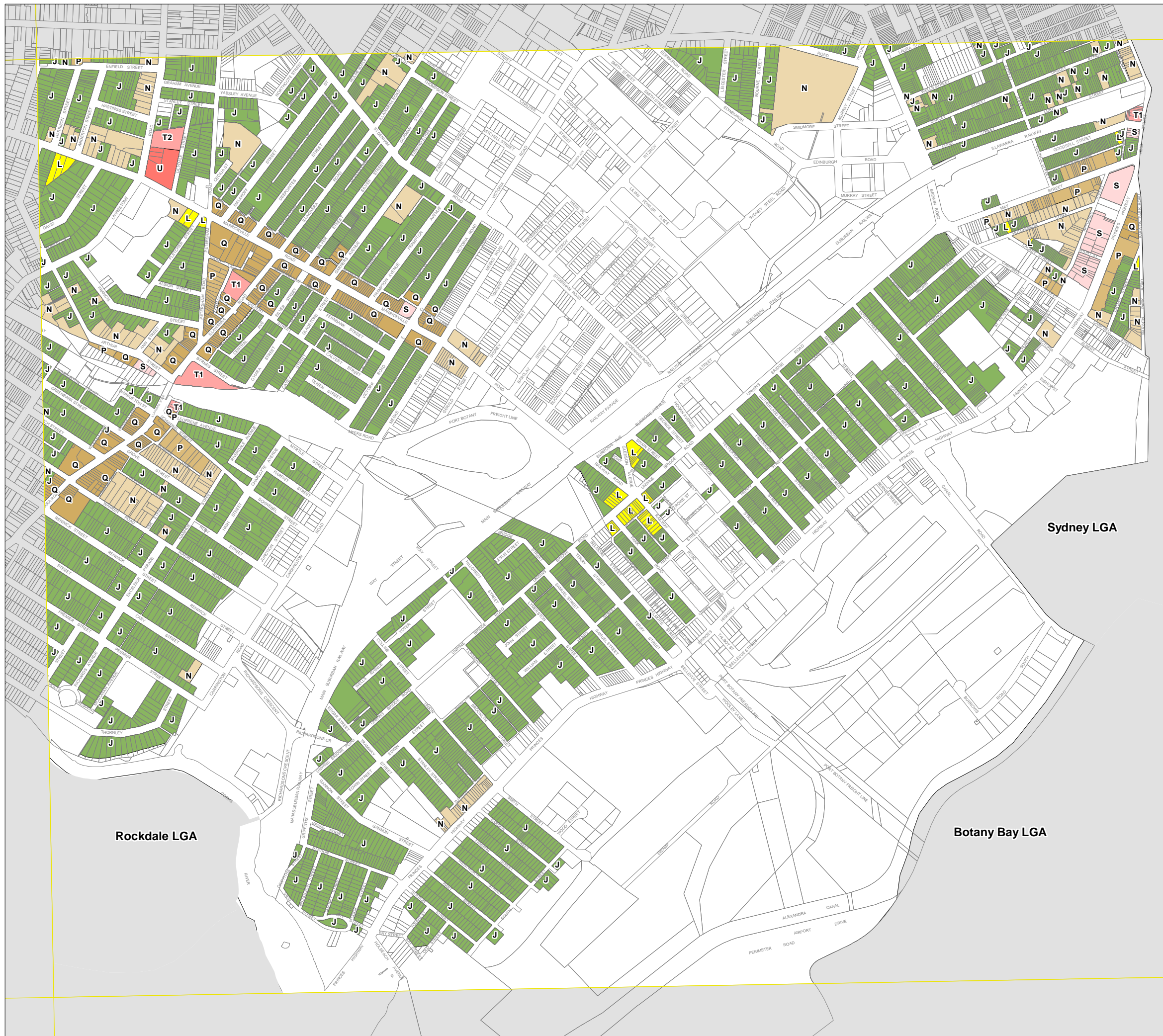
Height of Buildings Map
Sheet HOB_004

Maximum Building Height (m)

| | |
|----|------|
| J | 9.5 |
| L | 11.0 |
| N | 14.0 |
| P | 17.0 |
| Q | 20.0 |
| S | 23.0 |
| T1 | 26.0 |
| T2 | 29.0 |
| U | 32.0 |

Cadastre

Cadastre 11/08/2015 © Marrickville Council.



Scale 1:10,000 @ A3