



Marrickville Local Environmental Plan 2011

Height of Buildings Map
Sheet HOB_004

Maximum Building Height (m)


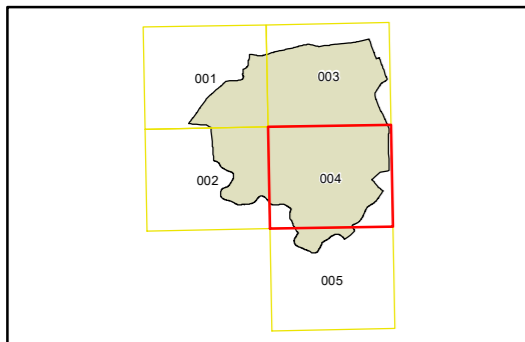
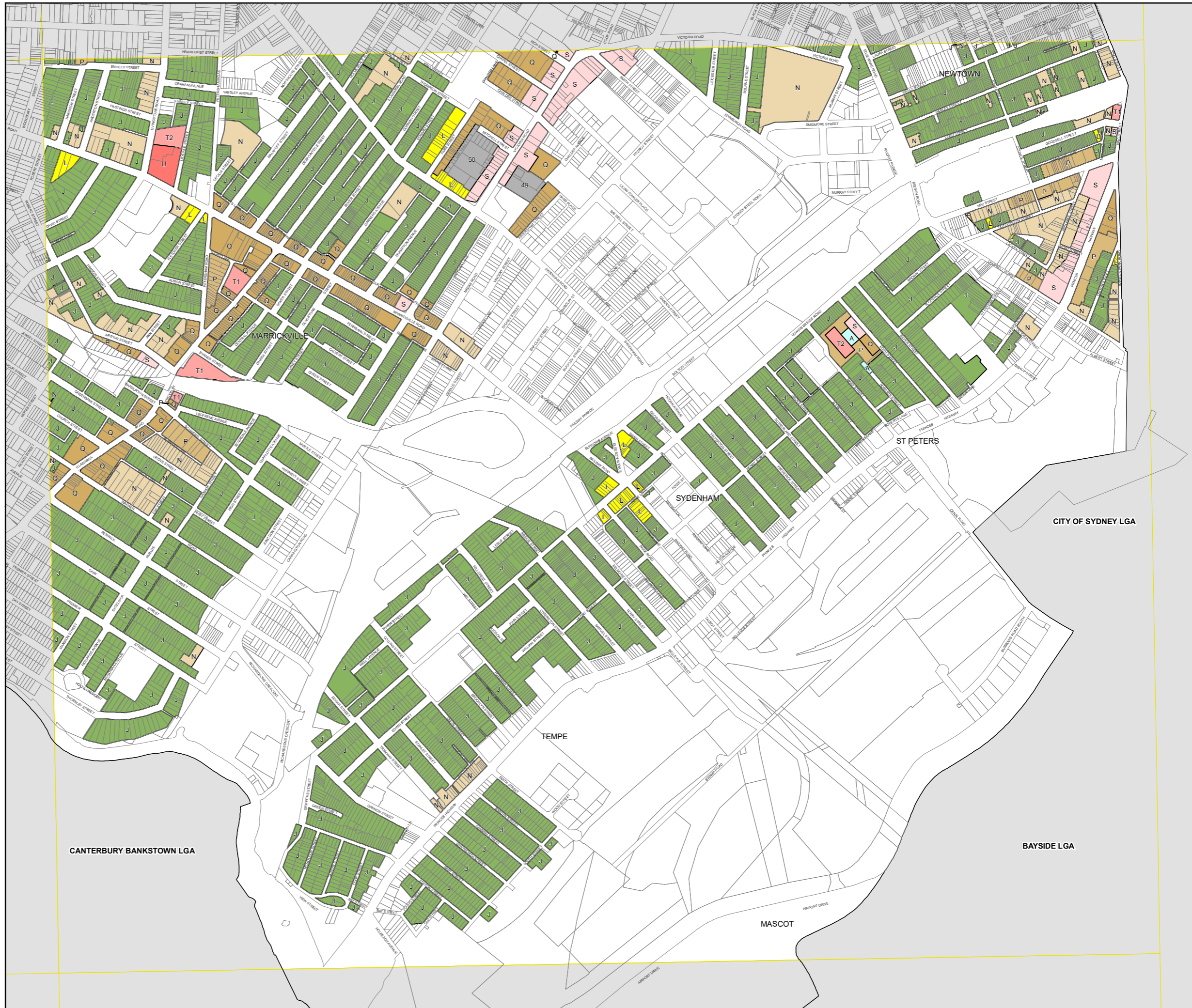
- A 3.0
- J 9.5
- L 11.0
- N 14.0
- P 17.0
- Q 20.0
- S 23.0
- T1 26.0
- T2 29.0
- U 32.0
- V 35.0

Maximum Building Height (RL m)

- RL3 40-60

Cadastre

Cadastre 28/09/2020 © DFSI Spatial Services



Scale: 1:10,000 @ A3

Projection: GDA 1994
MGA Zone 56

Map identification number: 5200_COM_HOB_004_010_20200928