




Marrickville Local Environmental Plan 2011

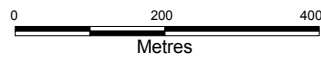
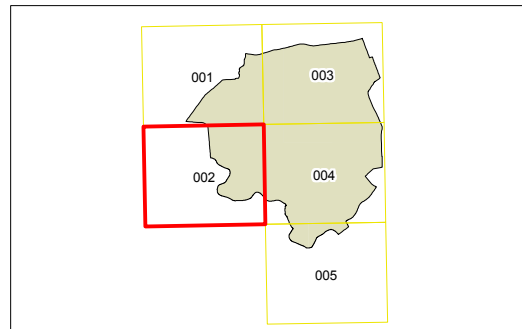
Key Sites Map Sheet KYS_002

Key Sites

 Refer to Schedule 1

Cadastral

 Base Data 18/12/2008 © Land and Property Information (LPI).
Addendum data 04/10/2010 © Marrickville Council.



Scale 1:10,000 @ A3

Map identification number:
5200_COM_KYS_002_010_20111128

