



Marrickville Local Environmental Plan 2011

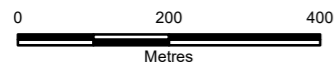
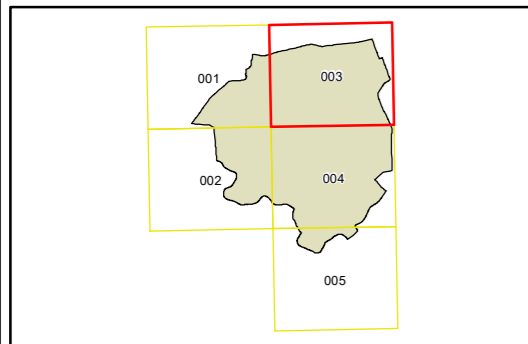
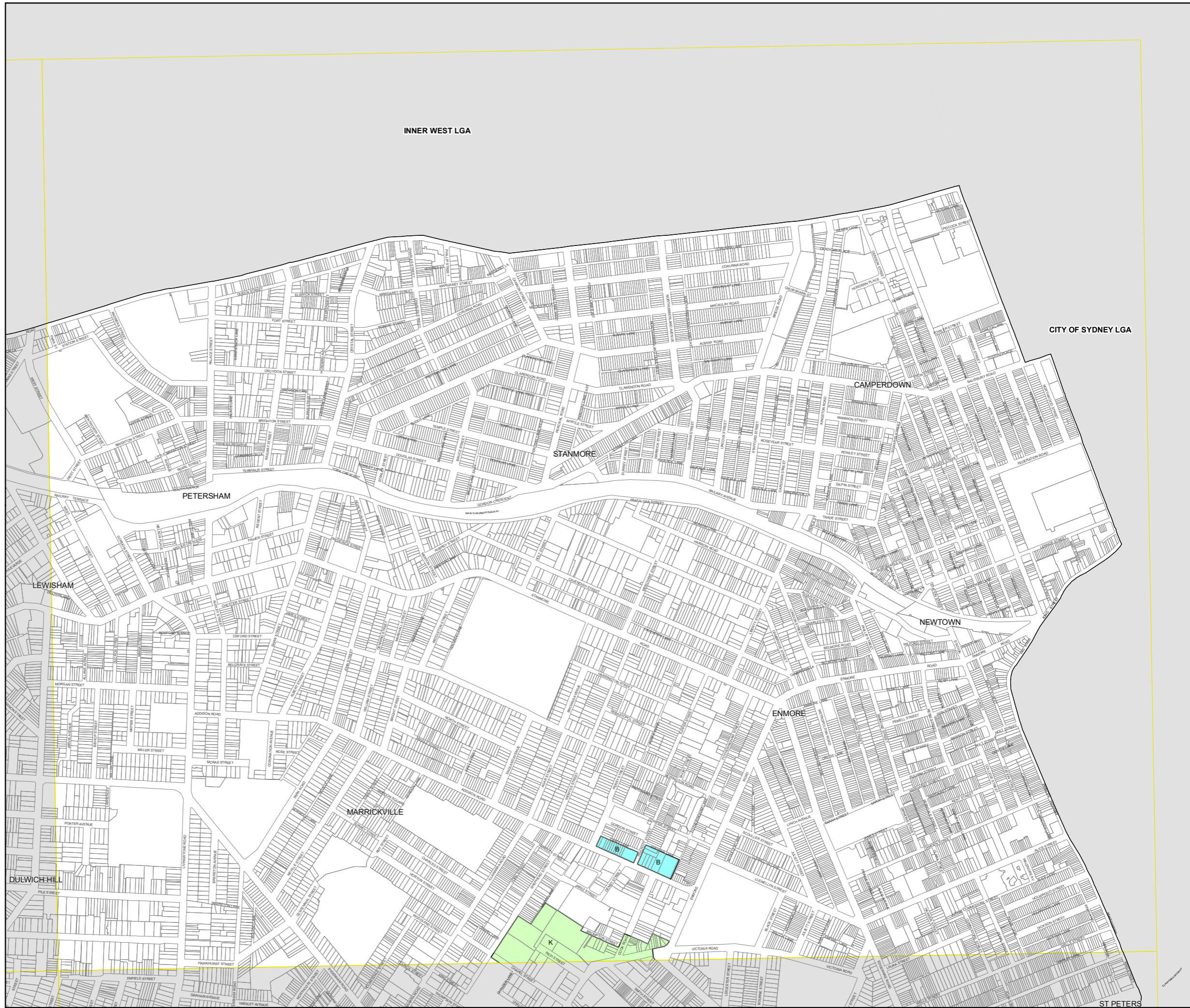
Key Sites Map - Sheet KYS_003

Key Sites

- Refer to Schedule 1
- Refer to Clauses 6.17 & 6.18
- Refer to Clauses 6.16

Cadastre

Cadastre 28/09/2020 © DFSI Spatial Services



Scale: 1:10,000 @ A3

Projection: GDA 1994
MGA Zone 56

Map identification number: 5200_COM_KYS_003_010_20200928