





# Marrickville Local Environmental Plan 2011

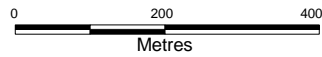
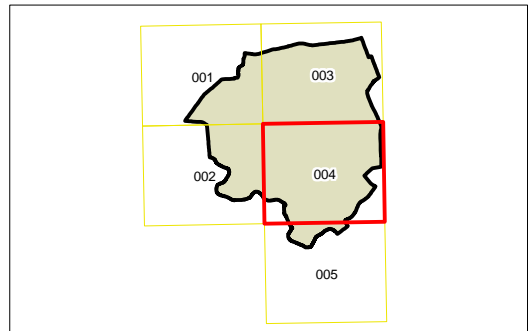
## Key Sites Map Sheet KYS\_004

### Key Sites

 Refer to Schedule 1

### Cadastre

 Cadastre 11/08/2015 © Marrickville Council.



Scale 1:10,000 @ A3

Map identification number:  
5200\_COM\_KYS\_004\_010\_20150812