



Marrickville Local Environmental Plan 2011


Land Application Map
Sheet LAP_001


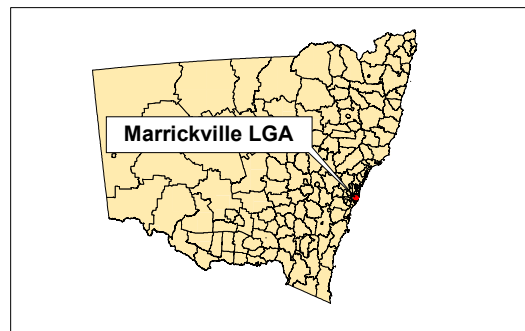
 LGA Boundary

LEP Land Application

 Included

Cadastre

 Base Data 18/12/2008 © Land and Property Information (LPI).
Addendum data 04/10/2010 © Marrickville Council.



Scale 1:20,000 @ A3

Projection GDA 1994
Zone 56

Map identification number:
5200_COM_LAP_001_020_20111118

