



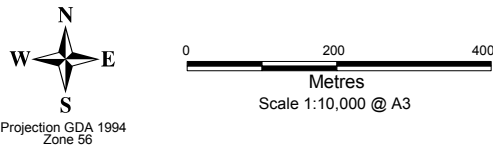
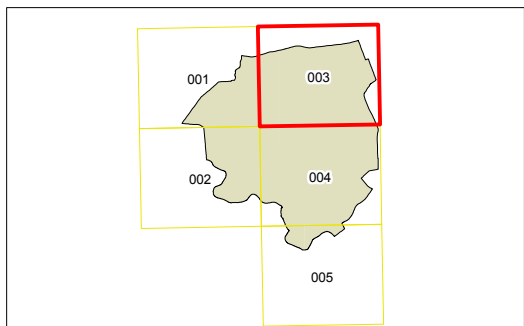
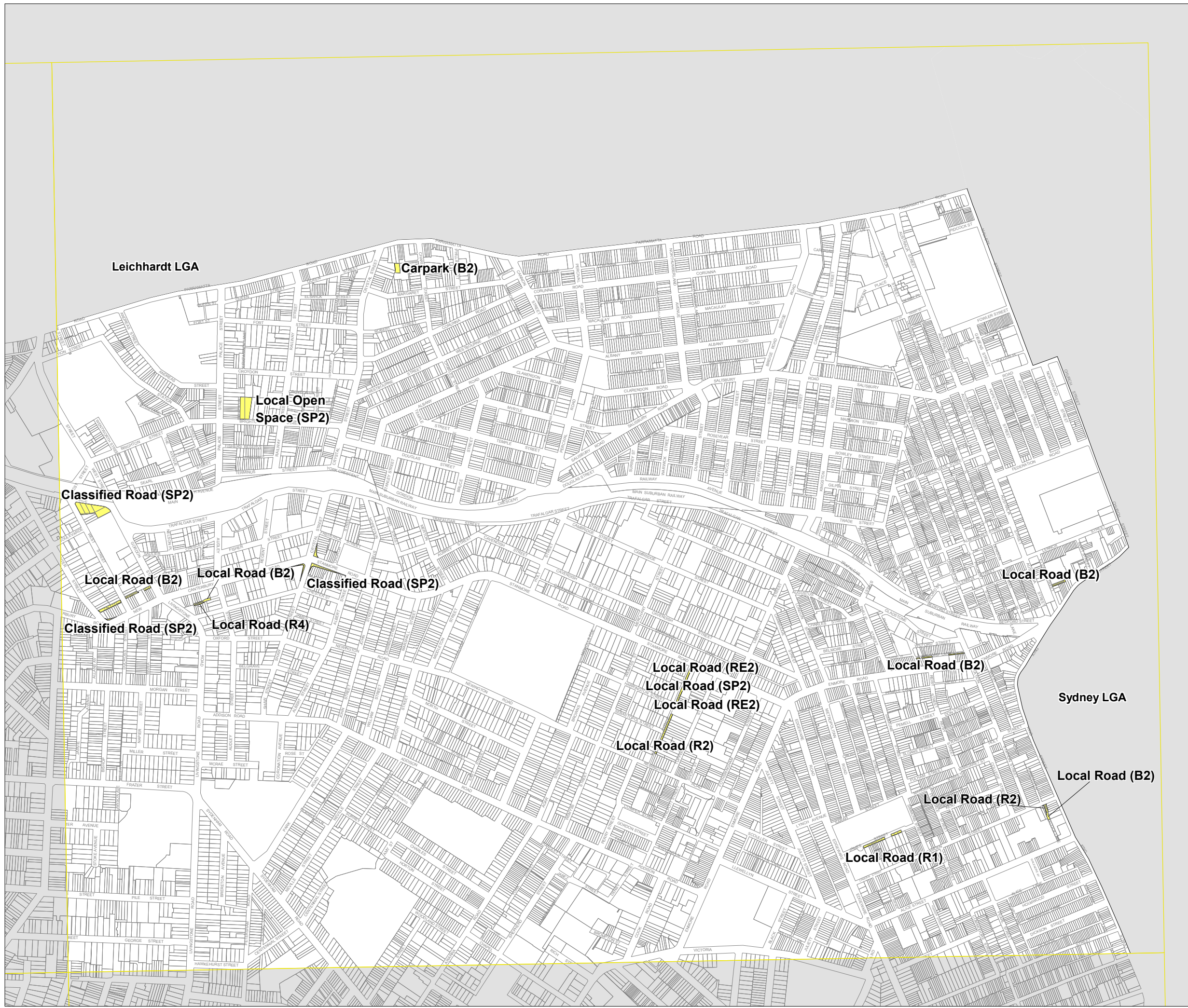
Marrickville Local Environmental Plan 2011

Land Reservation Acquisition Map
Sheet LRA_003

- Local road (R1)
- Local road (R2)
- Local road (B2)
- Local road (RE2)
- Local road (SP2)
- Classified road (SP2)
- Carpark (B2)
- Drainage (SP2)
- Local open space (RE1)

Cadastral

Base Data 18/12/2008 © Land and Property Information (LPI).
Addendum data 04/10/2010 © Marrickville Council.



Map identification number:
5200_COM_LRA_003_010_20111123