




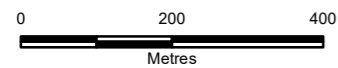
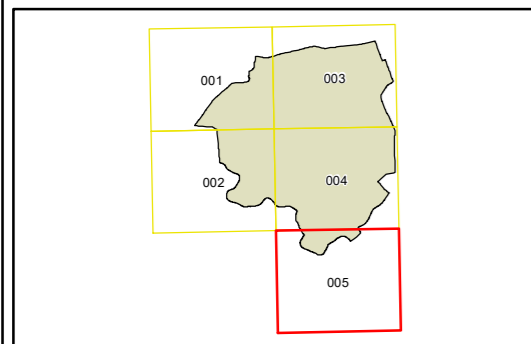
# Marrickville Local Environmental Plan 2011

## Land Reservation Acquisition Map Sheet LRA\_005

-  Local road (SP2)
-  Classified road (SP2)
-  Carpark (SP2)
-  Drainage (SP2)
-  Local open space (RE1)

### Cadastre

 Cadastre 28/09/2020 © DFSI Spatial Services



Scale: 1:10,000 @ A3

Projection: GDA 1994  
MGA Zone 56

Map identification number: 5200\_COM\_LRA\_005\_010\_20200928

