




Marrickville Local Environmental Plan 2011

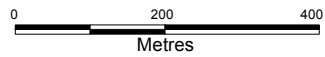
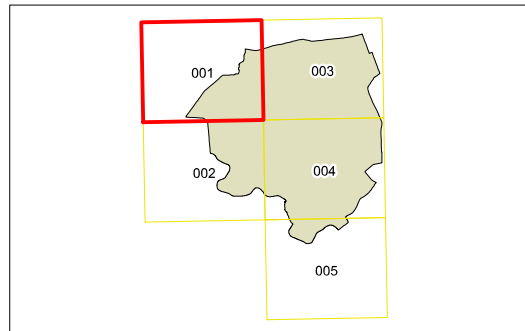
Natural Resource - Biodiversity Map Sheet NRB_001

Biodiversity

 Biodiversity

Cadastre

 Base Data 18/12/2008 © Land and Property Information (LPI).
Addendum data 09/04/2013 © Marrickville Council.



Scale 1:10,000 @ A3

Map identification number:
5200_COM_NRB_001_010_20130911

