




# Marrickville Local Environmental Plan 2011

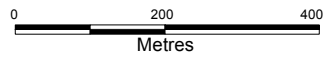
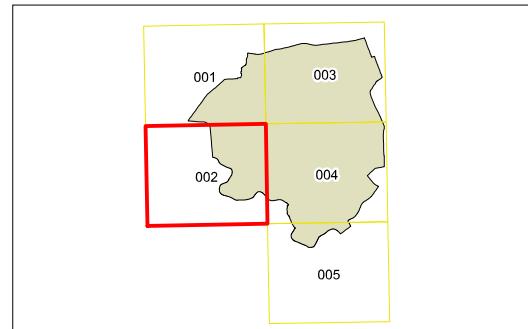
Natural Resource - Biodiversity Map Sheet NRB\_002

### Biodiversity

 Biodiversity

### Cadastre

 Base Data 18/12/2008 © Land and Property Information (LPI).  
Addendum data 09/04/2013 © Marrickville Council.



Scale 1:10,000 @ A3

Map identification number:

5200\_COM\_NRB\_002\_010\_20130911

