





# Marrickville Local Environmental Plan 2011

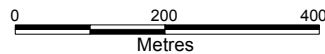
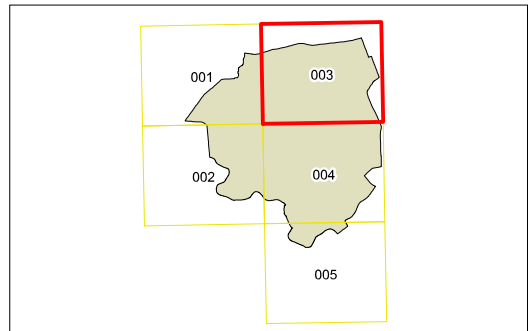
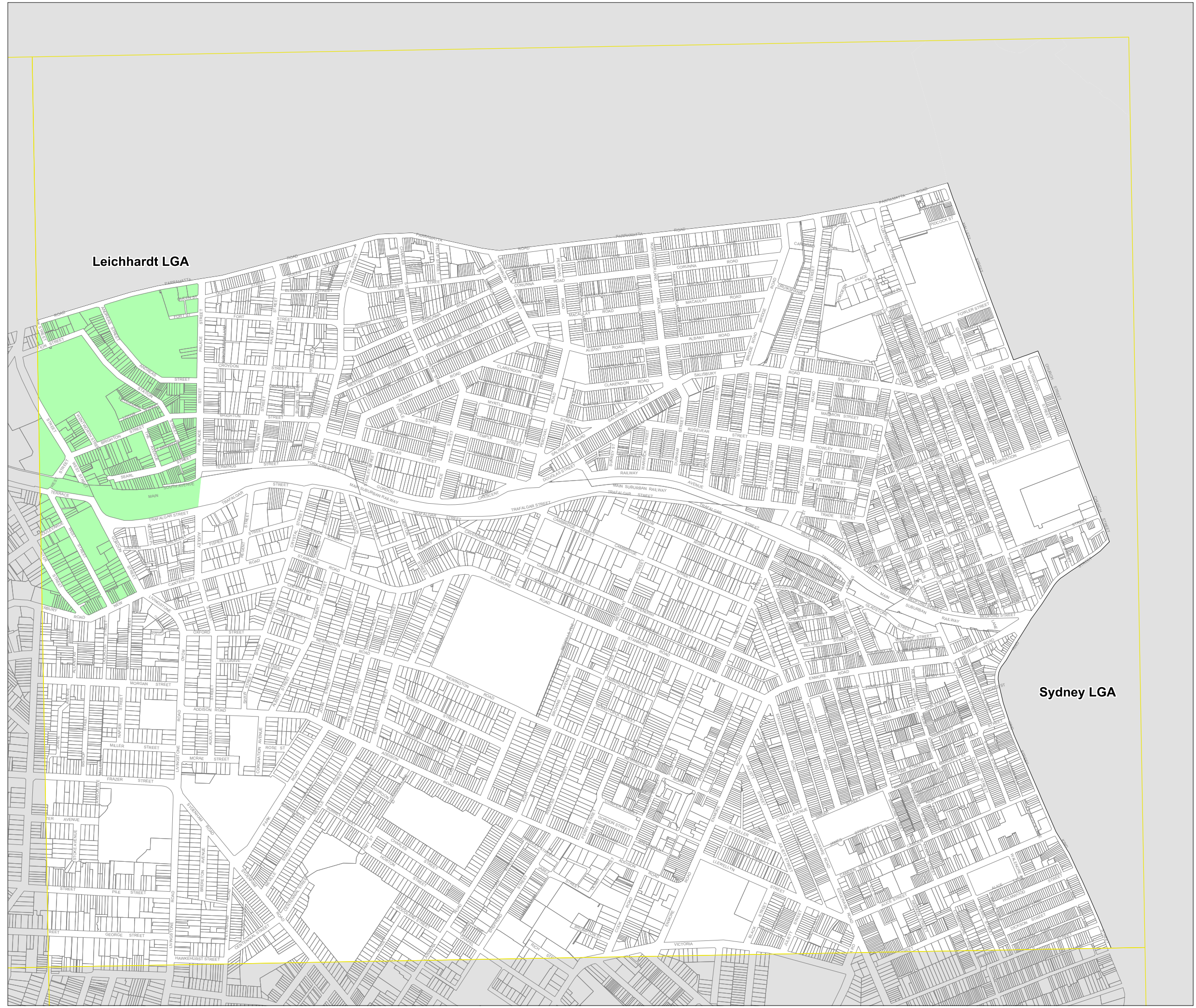
## Natural Resource - Biodiversity Map Sheet NRB\_003

### Biodiversity

 Biodiversity

### Cadastre

 Base Data 18/12/2008 © Land and Property Information (LPI).  
Addendum data 04/10/2010 © Marrickville Council.



Scale 1:10,000 @ A3

Map identification number:  
5200\_COM\_NRB\_003\_010\_20110912