



Marrickville Local Environmental Plan 2011

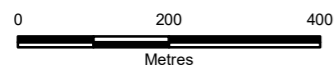
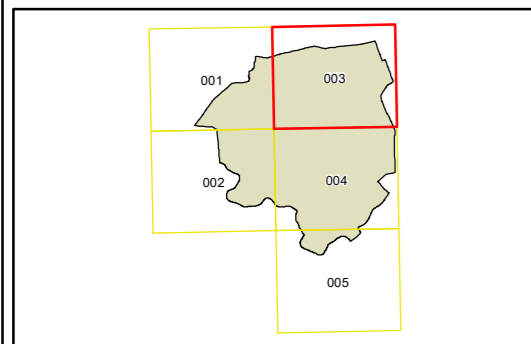
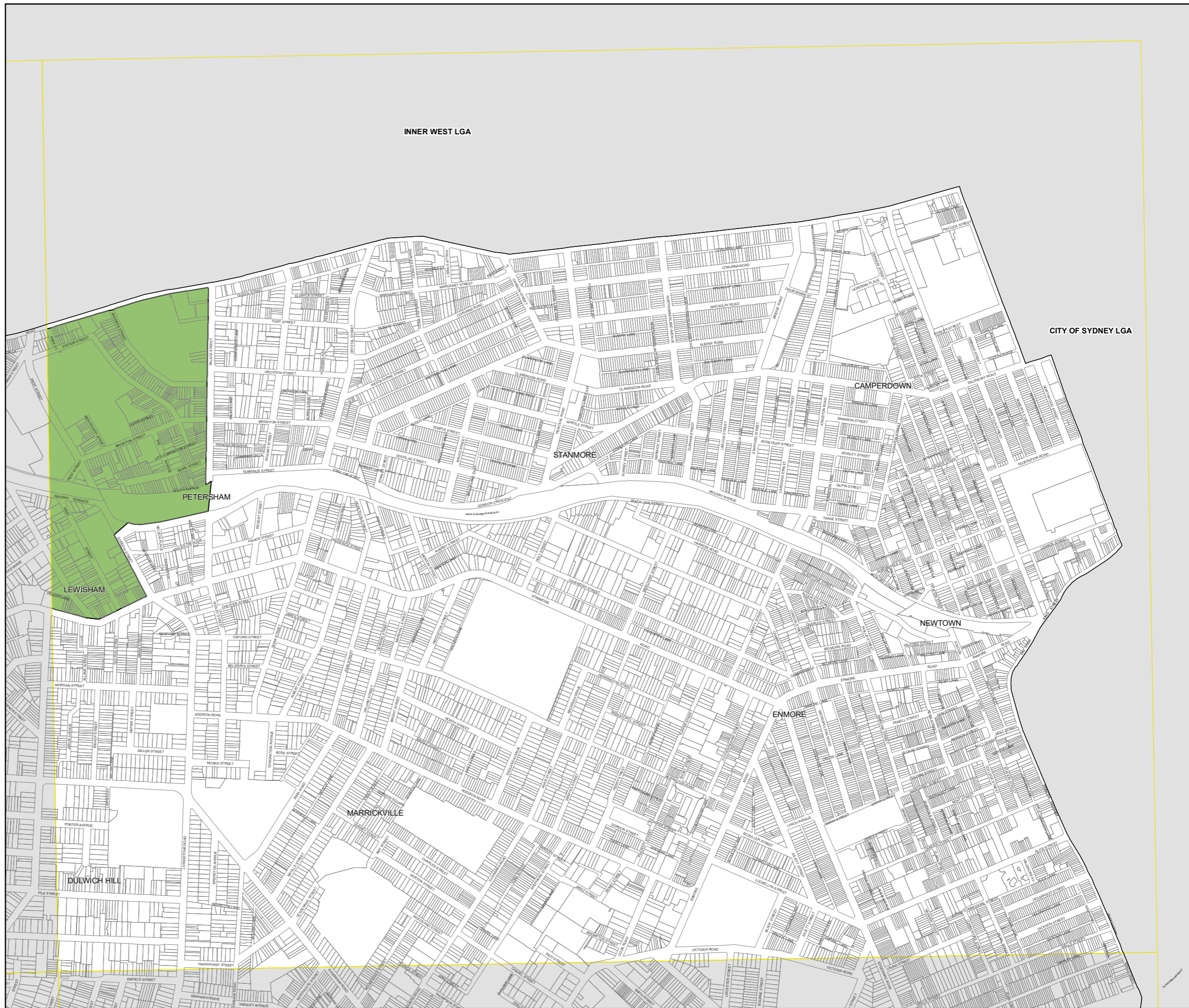
Natural Resource - Biodiversity Map Sheet NRB_003

Biodiversity

Biodiversity

Cadastre

Cadastre 28/09/2020 © DFSI Spatial Services



Scale: 1:10,000 @ A3

Projection: GDA 1994
MGA Zone 56

Map identification number: 5200_COM_NRB_003_010_20200928