

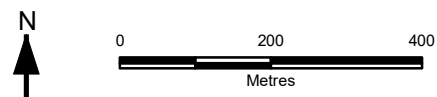
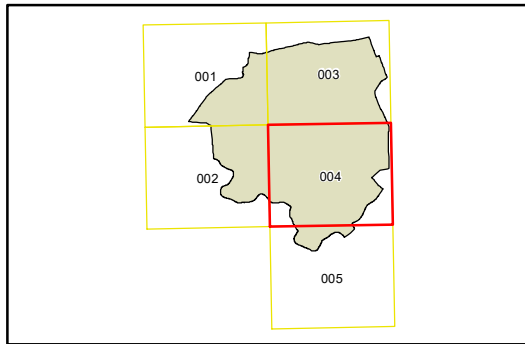
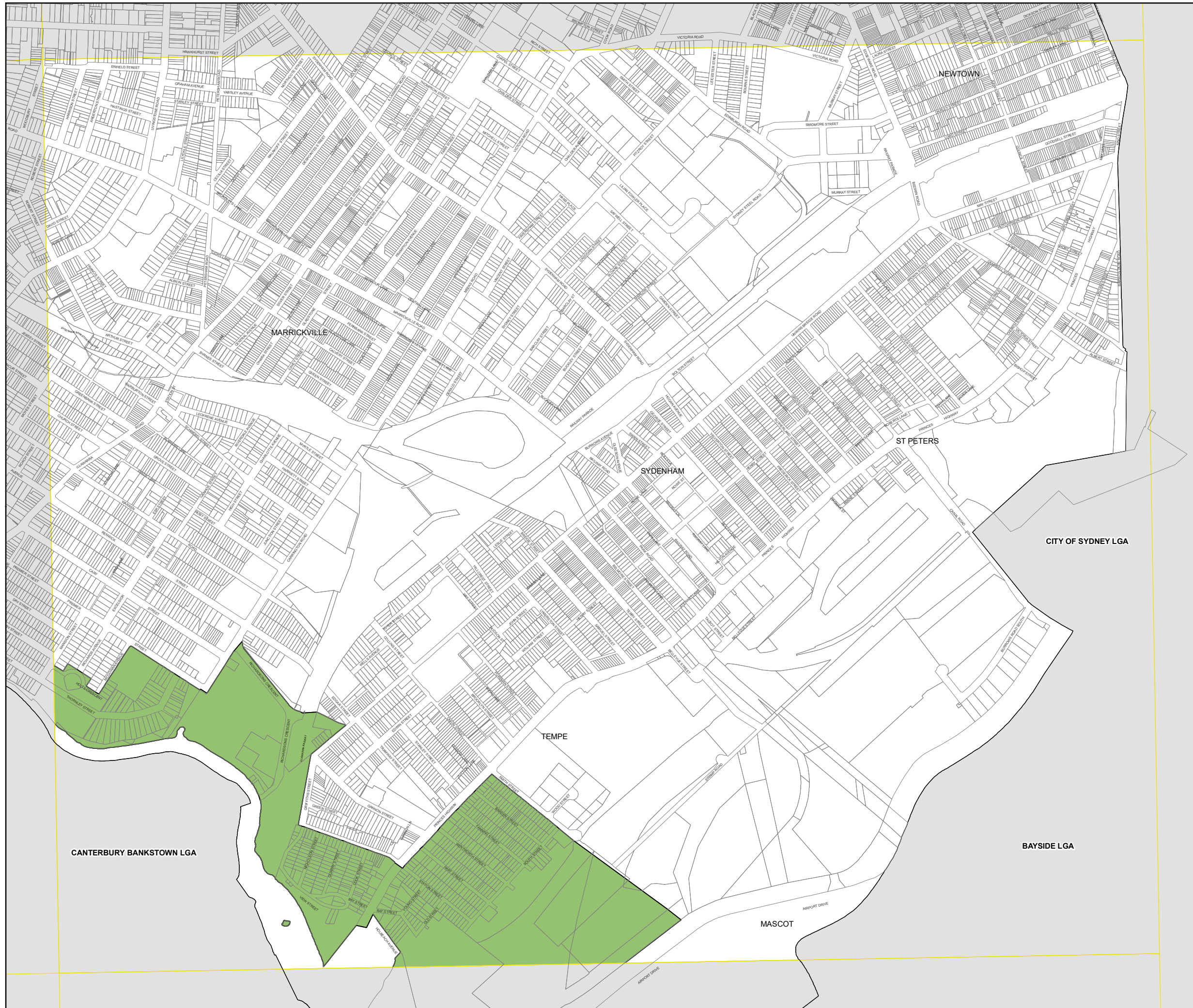


Marrickville Local Environmental Plan 2011

Natural Resource - Biodiversity Map Sheet NRB_004

Biodiversity
Biodiversity

Cadastre
Cadastre 28/09/2020 © DFSI Spatial Services



Projection: GDA 1994
MGA Zone 56

Map identification number: 5200_COM_NRB_004_010_20200928