




Marrickville Local Environmental Plan 2011

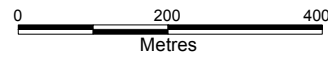
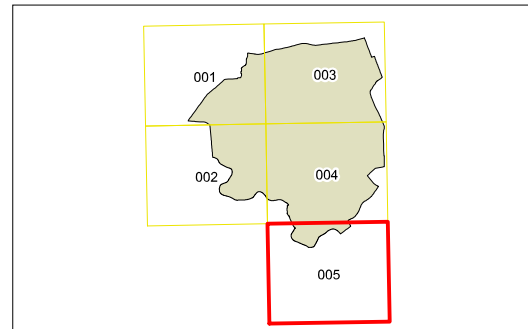
Natural Resource - Biodiversity Map Sheet NRB_005

Biodiversity

 Biodiversity

Cadastre

 Base Data 18/12/2008 © Land and Property Information (LPI).
Addendum data 04/10/2010 © Marrickville Council.



Scale 1:10,000 @ A3

Map identification number:
5200_COM_NRB_005_010_20110912

