




Mid-Western Regional Local Environmental Plan 2012

Flood Planning Map
Active Street Frontages Map
Visually Sensitive Land Map
Sheet CL1_009A


Flood Planning Land

 Flood Planning Area


Active Street Frontage

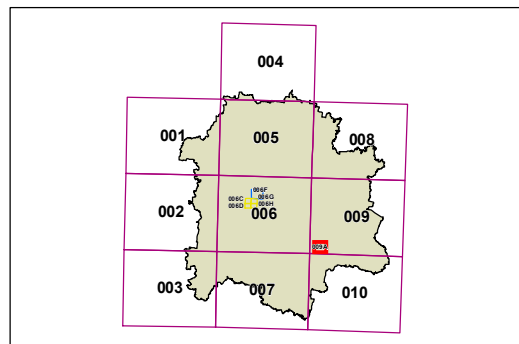
 Active Street Frontage

Visually Sensitive Land

 Visually Sensitive Land

Cadastre

 Cadastre 15/12/2010 Land and Property Information (LPI)



0 400 800 Metres

Scale: 1:20,000 @ A3

Projection: GDA 1994
MGA Zone 55

Map Identification Number: 5270_COM_CL1_009A_020_20120621

