




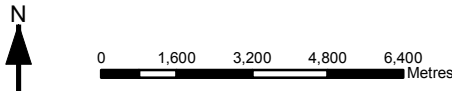
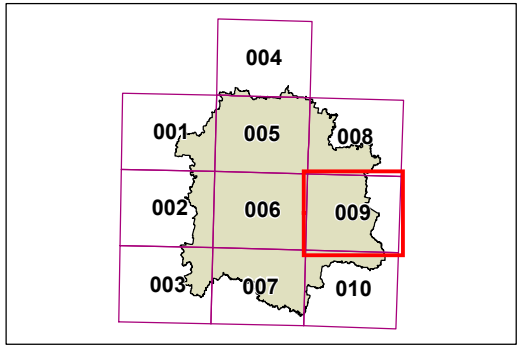
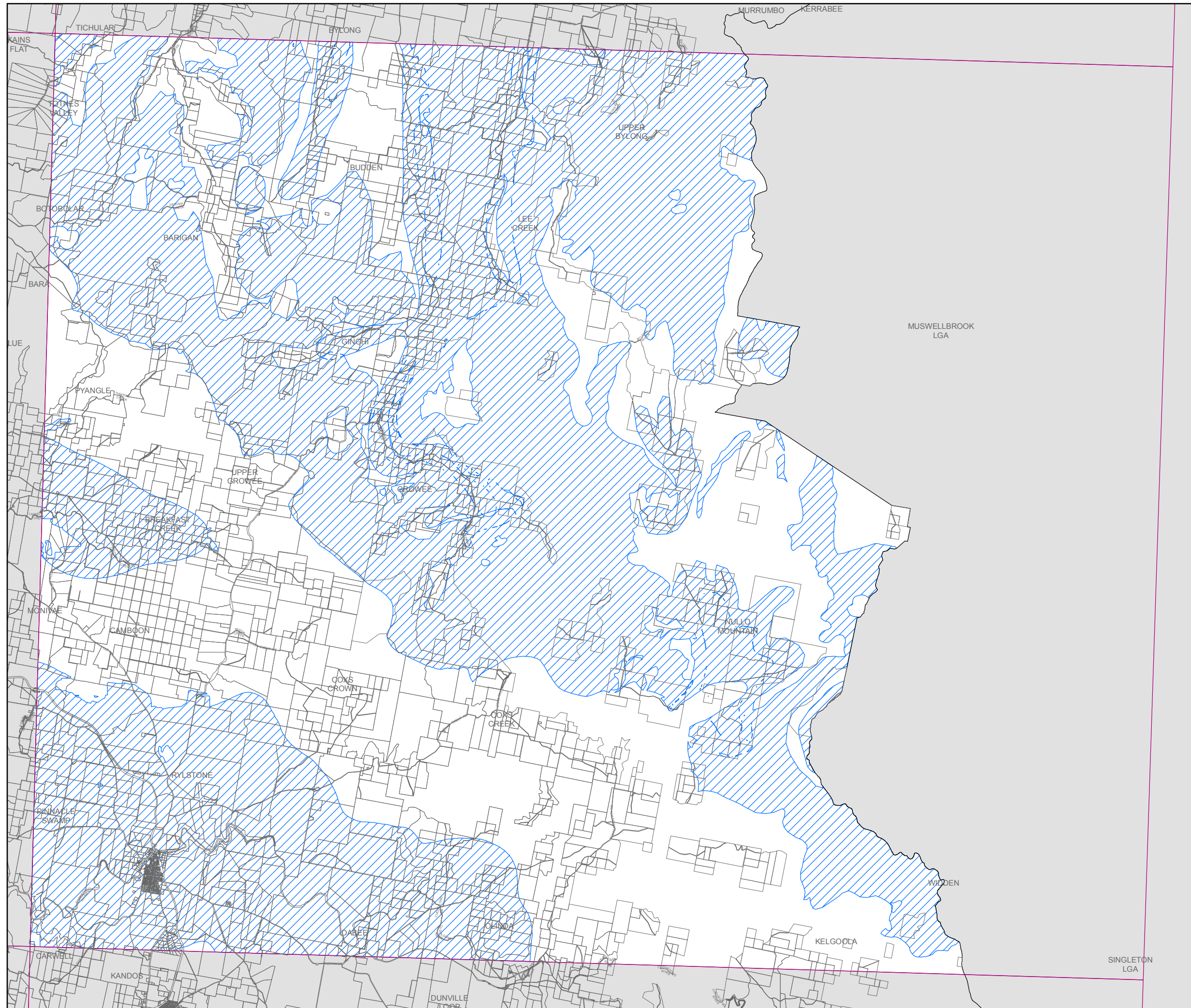
# Mid-Western Regional Local Environmental Plan 2012

## Groundwater Vulnerability Map - Sheet GRV\_009

 Groundwater Vulnerable

### Cadastral

 Cadastral 15/12/2010 Land and Property Information (LPI)



Scale: 1:160,000 @ A3

Projection: GDA 1994  
MGA Zone 55  
Map identification number: 5270\_COM\_GRV\_009\_160\_20120618