




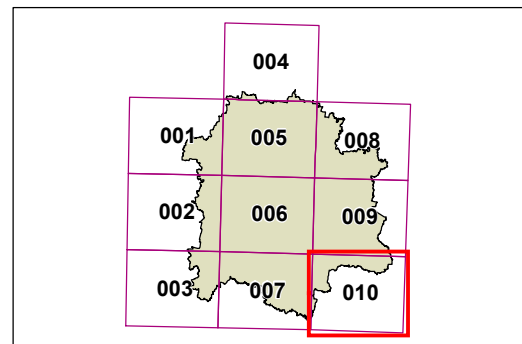
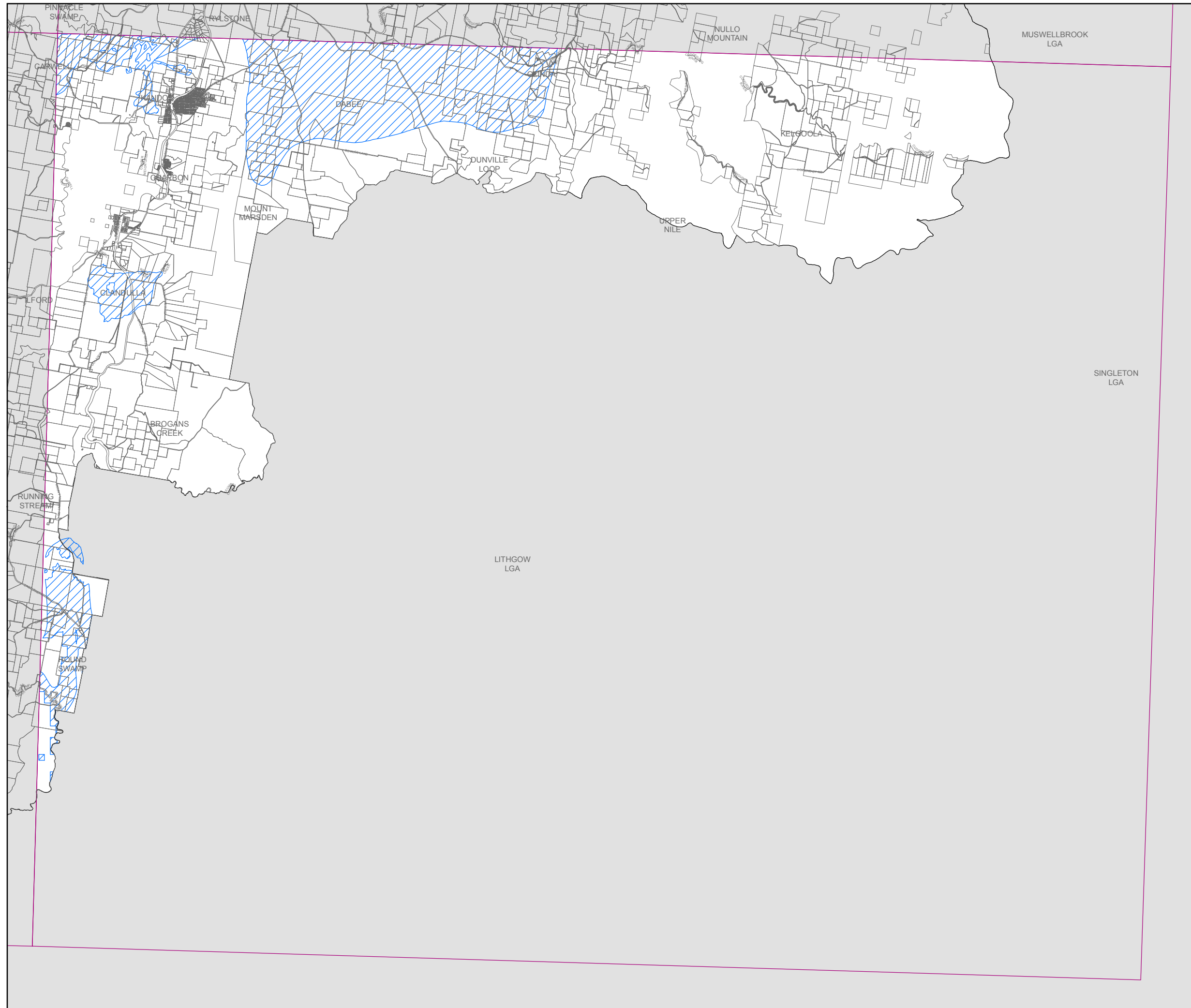
Mid-Western Regional Local Environmental Plan 2012

Groundwater Vulnerability Map - Sheet GRV_010

 Groundwater Vulnerable

Cadastre

 Cadastre 15/12/2010 Land and Property Information (LPI)



0 1,600 3,200 4,800 6,400 Metres

Scale: 1:160,000 @ A3

Projection: GDA 1994
MGA Zone 55

Map identification number: 5270_COM_GRV_010_160_20120618