



**Mid-Western
Regional Local
Environmental
Plan 2012**


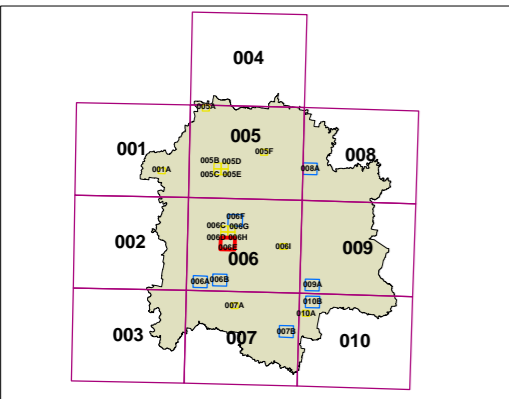
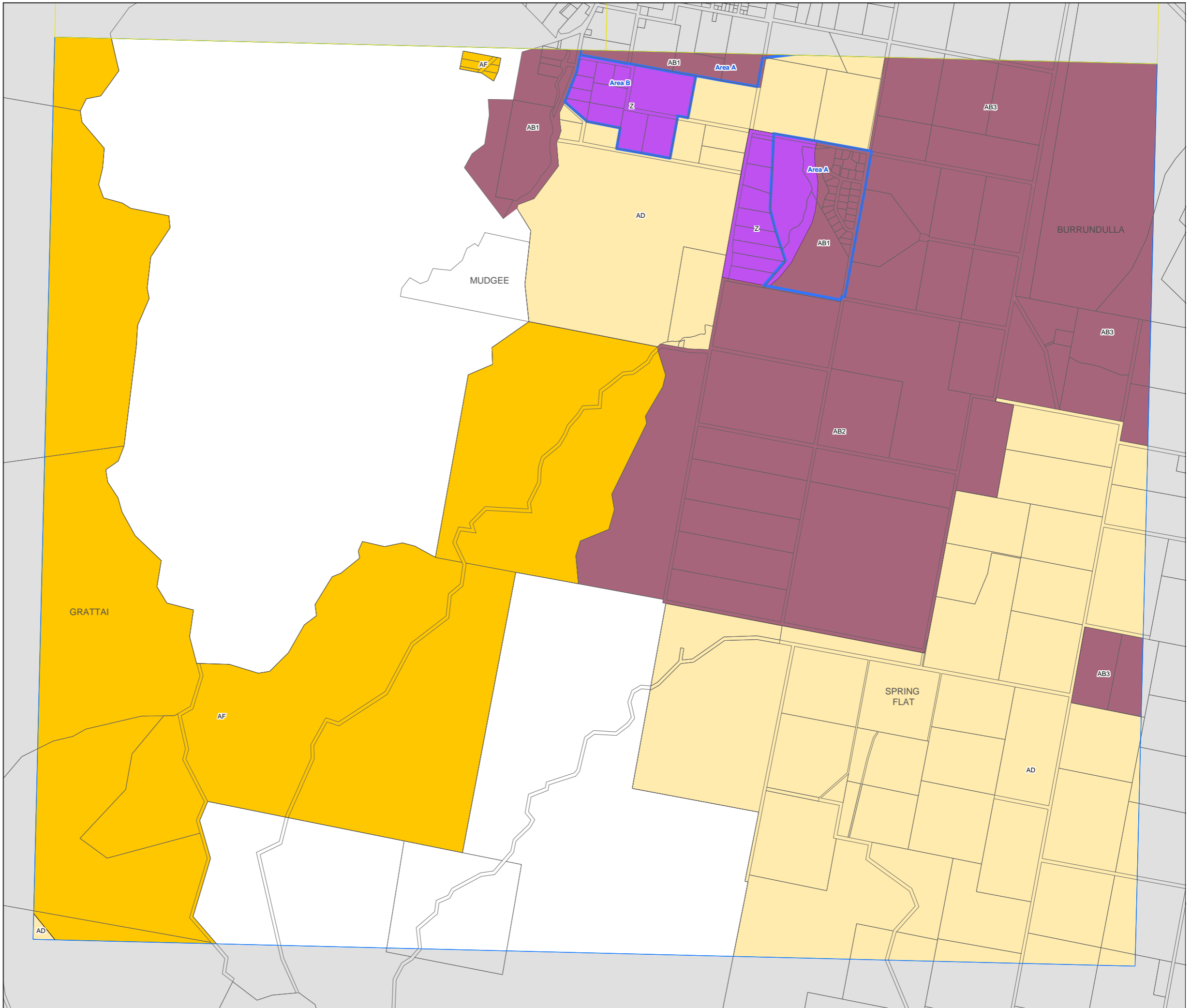
Lot Size Map - Sheet LSZ_006E

Minimum Lot Size (sq m)

- G 450
- M 600
- U 1000
- V 2000
- W1 3000
- W2 4000
- Z 2 ha
- AB1 10 ha
- AB2 12 ha
- AB3 20 ha
- AB4 40 ha
- AD 100 ha
- AF 400 ha
- Refer to Clause 4.1 (3A)
- Refer to Clause 4.1 C

Cadastral

- Cadastral 15/12/2010 Land and Property Information (LPI)



Scale: 1:20,000 @ A3

Projection: GDA 1994
MGA Zone 55

Map identification number: 5270_COM_LSZ_006E_020_20160608