




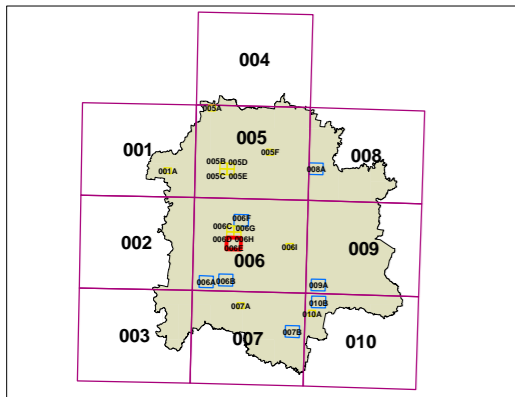
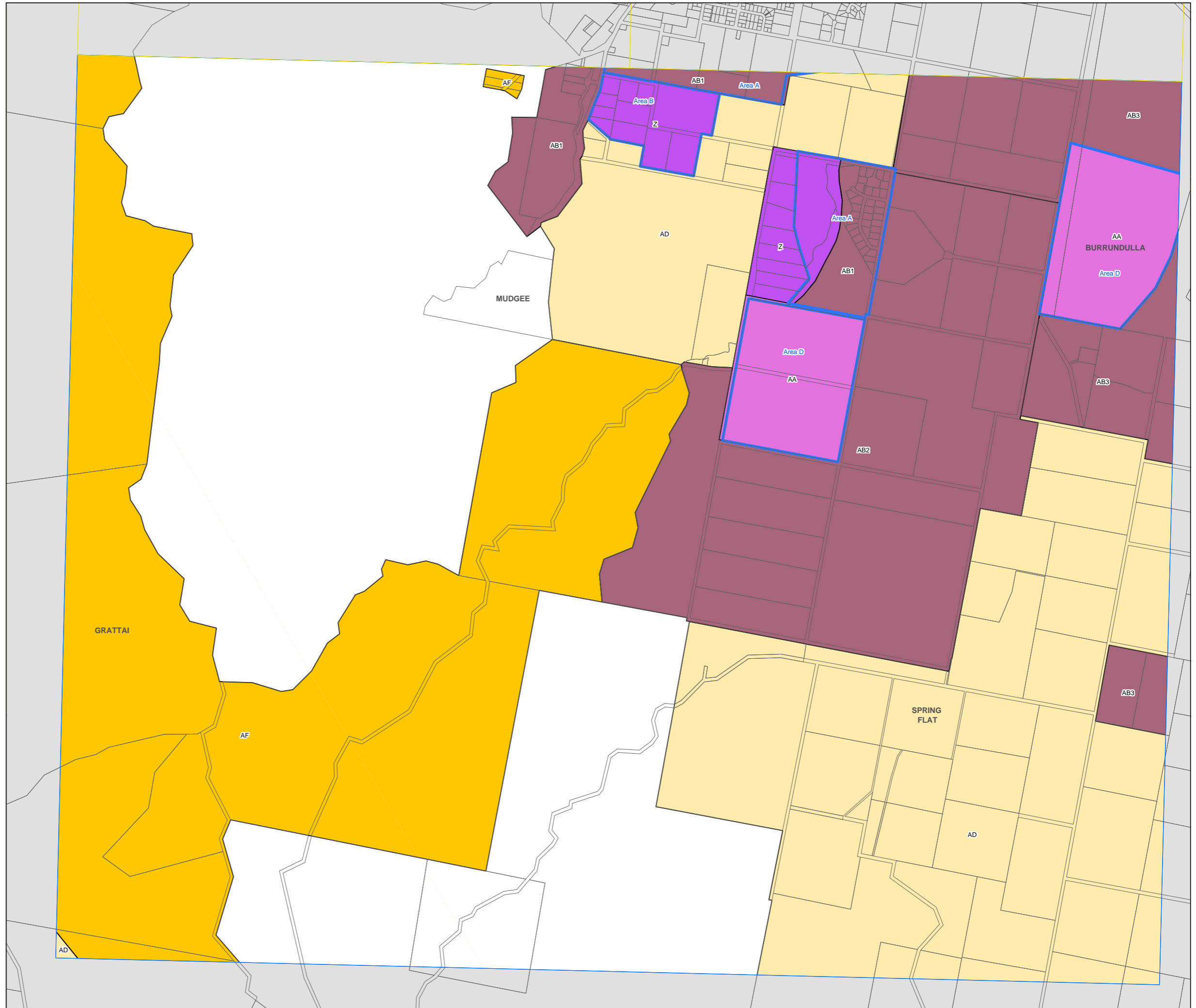
Minimum Lot Size (sq m)

G	450
M	600
U	1000
V	2000
W1	3000
W2	4000
Z	2 ha
AA	5 ha
AB1	10 ha
AB2	12 ha
AB3	20 ha
AB4	40 ha
AD	100 ha
AF	400 ha

-  Refer to Clause 4.1 (3A)
-  Refer to Clause 4.1 C

Cadastral

-  Cadastral 20/06/2018 © Spatial Services



Scale: 1:20,000 @ A3

Projection: GDA 1994
MGA Zone 55