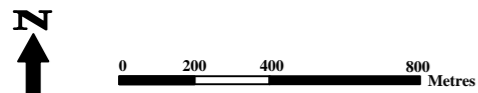
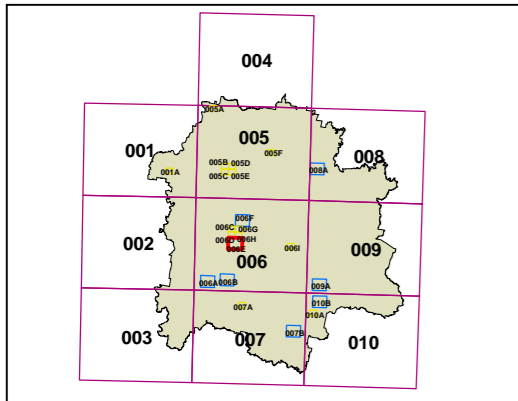
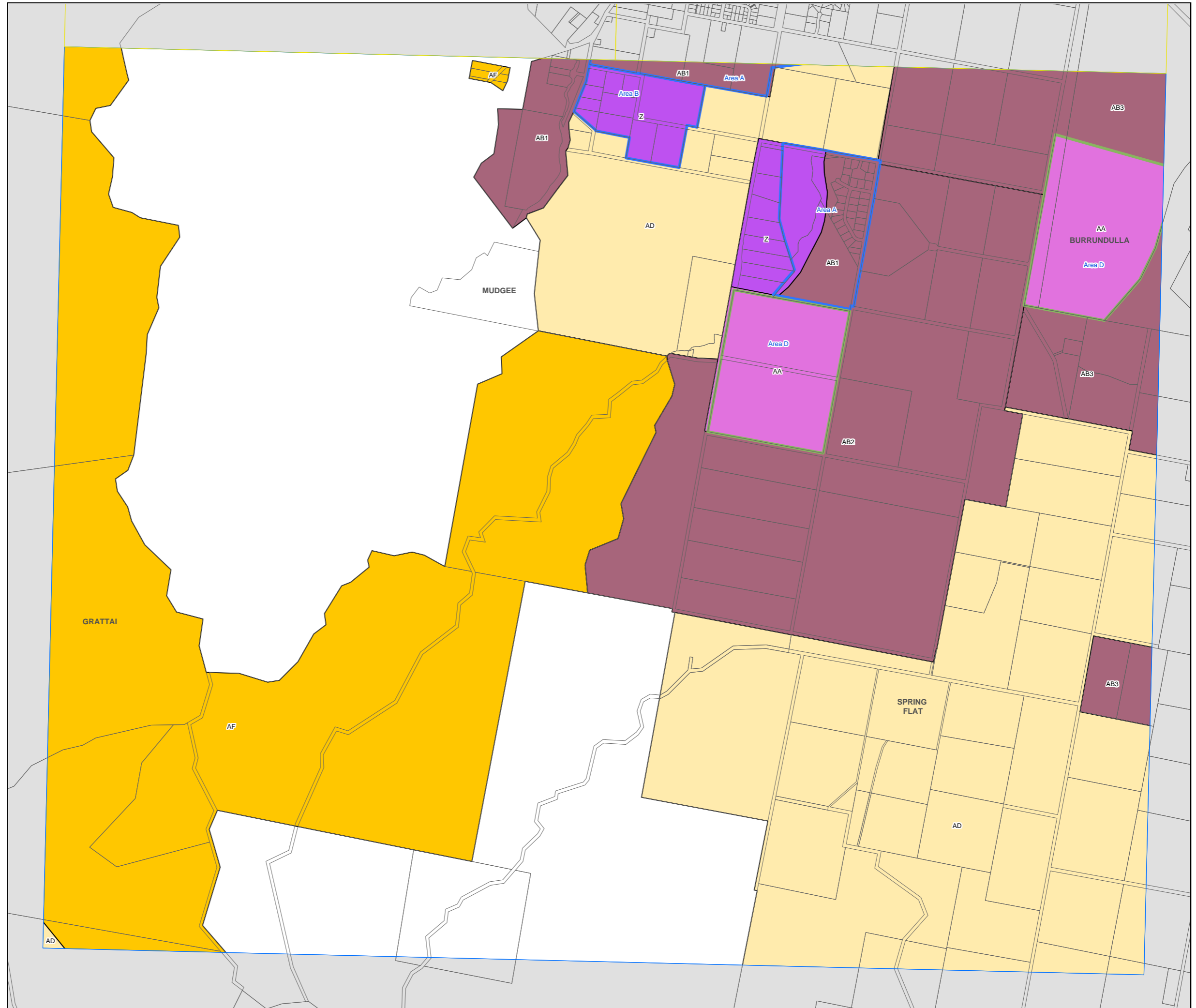


Minimum Lot Size (sq m)

- G 450
- M 600
- U 1,000
- V 2,000
- W1 3,000
- W2 4,000
- Z 2 ha
- AA 5 ha
- AB1 10 ha
- AB2 12 ha
- AB3 20 ha
- AB4 40 ha
- AD 100ha
- AF 400 ha

- Refer to Clause 4.1 (3A)
- Refer to Clause 4.1 (3B) and Clause 6.14
- Refer to Clause 4.1 C

Cadastre
 Cadastre 20/06/2018 © Spatial Services



Projection: GDA 1994
MGA Zone 55

Map identification number: 5270_COM_LSZ_006E_020_20190703