


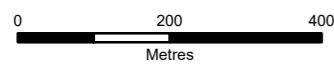
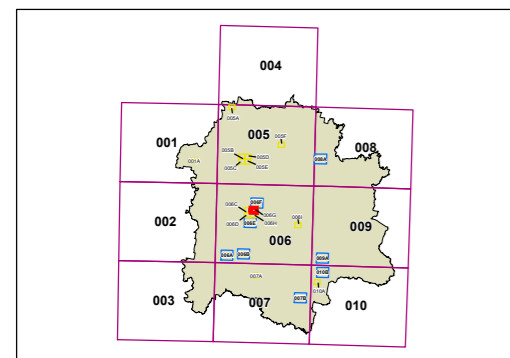
Lot Size Map - Sheet LSZ_006G

Minimum Lot Size (sq m)

- G 450
- M 600
- U 1000
- V 2000
- W1 3000
- W2 4000
- Z 2 ha
- AA 5 ha
- AB1 10 ha
- AB2 12 ha
- AB3 20 ha
- AB4 40 ha
- AD 100 ha
- AF 400 ha
- Refer to Clause 4.1 (3A)
- Refer to Clause 4.1 C
- Refer to Clause 4.1 (3B) and Clause 6.14

Cadastre

 Cadastre 17/03/2023 © Spatial Services



Projection: GDA 1994
MGA Zone 55

Scale: 1:10,000 @ A3

Map Identification Number: 5270_COM_LSZ_006G_010_20230317

