



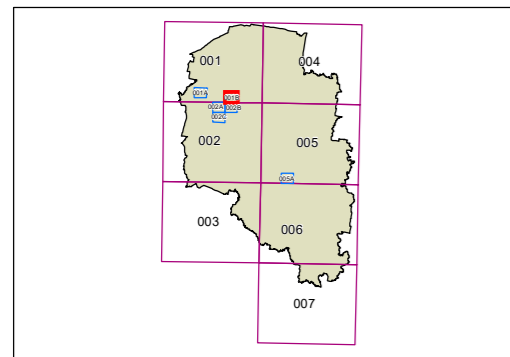
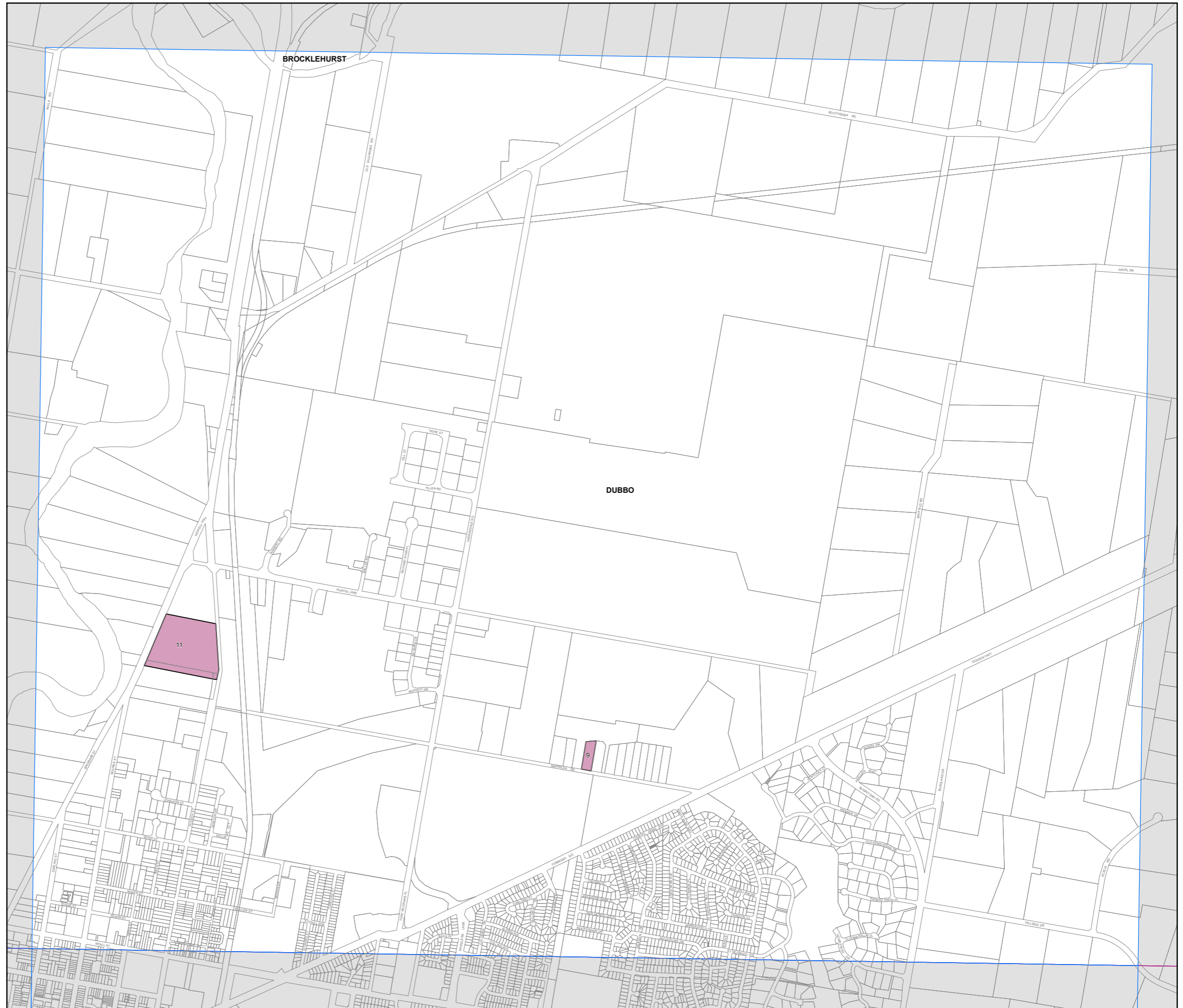
**Additional Permitted Uses Map -  
Sheet APU\_001B**

**Additional Permitted Uses**

 Refer to Schedule 1

**Cadastre**

 Cadastre 17/03/2022 © Spatial Services



0 0.7  
Kilometres

Projection: GDA 1994  
MGA Zone 55

Scale: 1:20,000 @ A3

Map Identification Number: 5301\_COM\_APU\_001B\_020\_20220317