



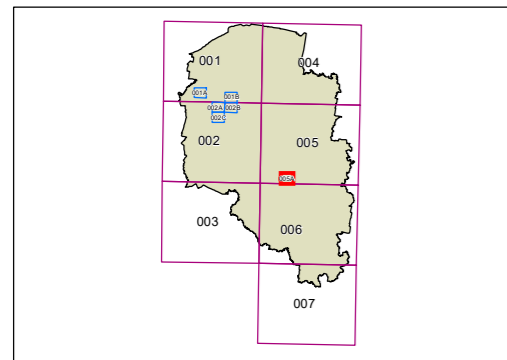
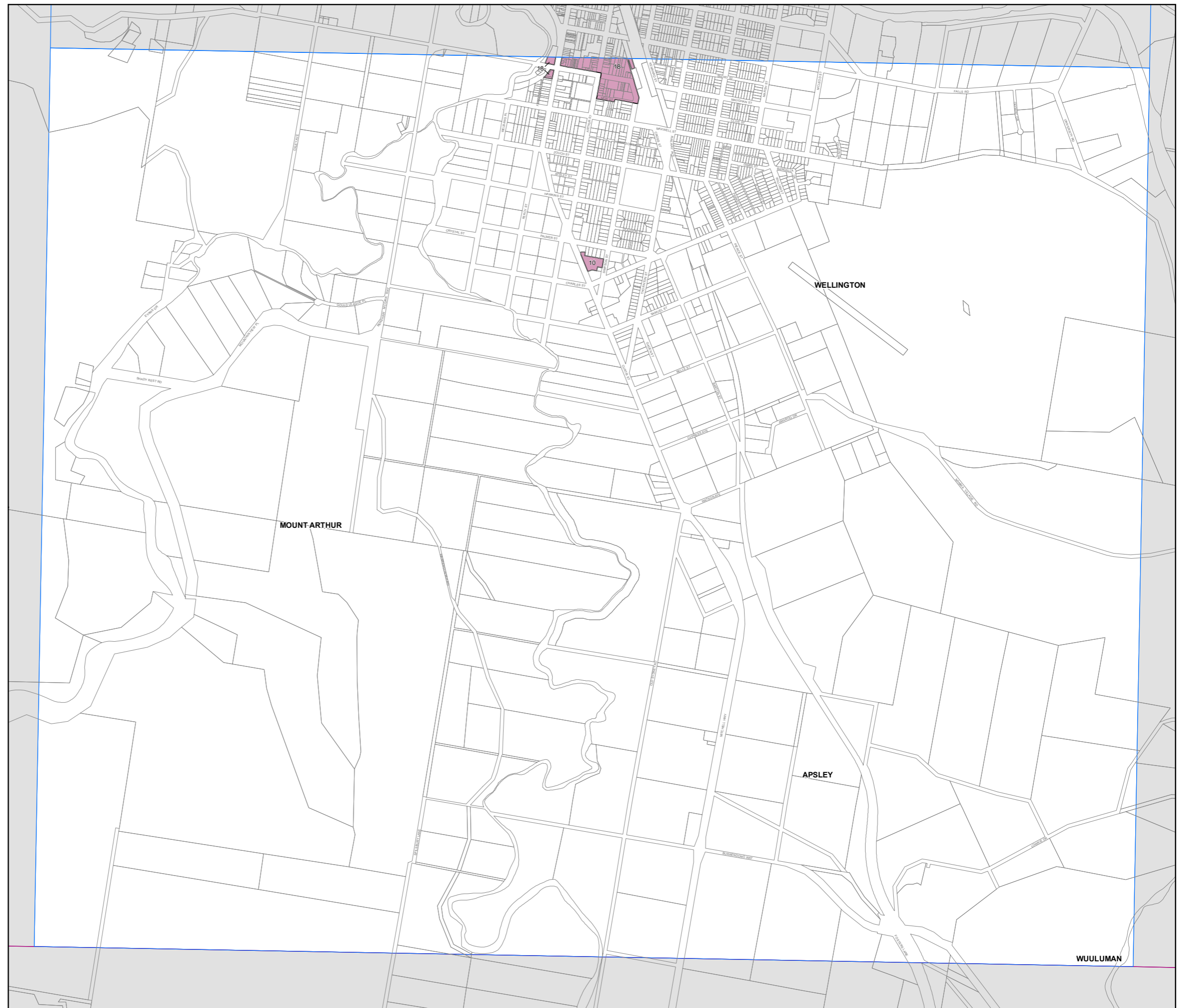
**Additional Permitted Uses Map -
Sheet APU_005A**

Additional Permitted Uses

 Refer to Schedule 1

Cadastre

 Cadastre 17/03/2022 © Spatial Services



N



0 0.7
Kilometres

Projection: GDA 1994
MGA Zone 55

Scale: 1:20,000 @ A3

Map Identification Number: 5301_COM_APU_005A_020_20220317