




Dubbo Regional Local Environmental Plan 2022

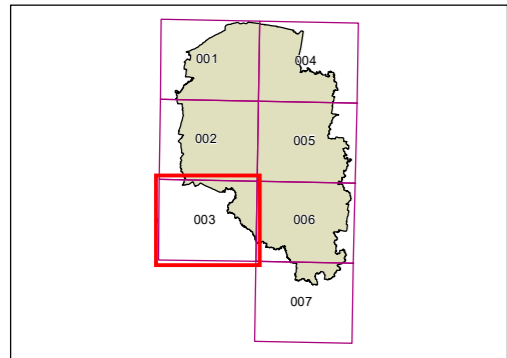
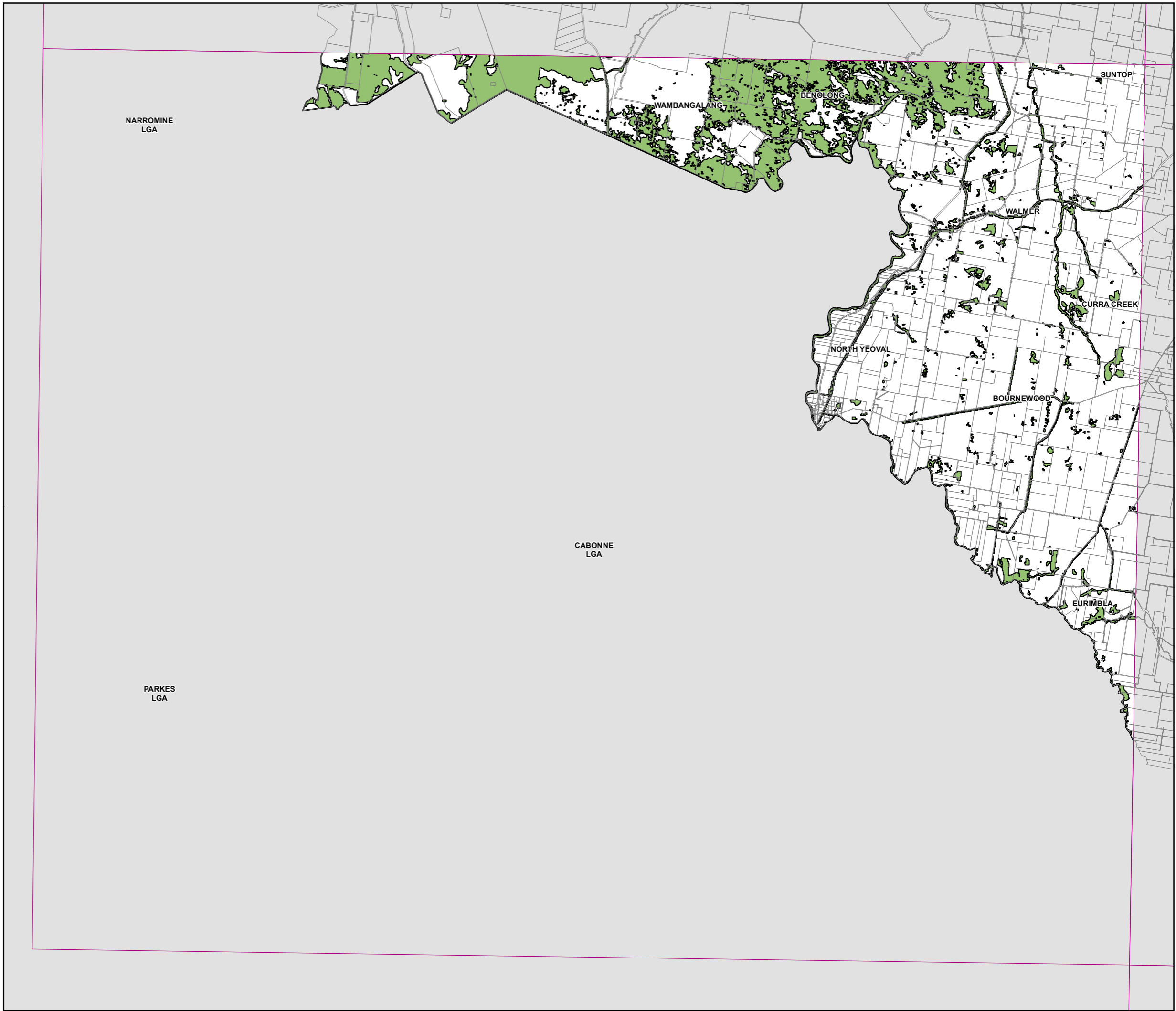
Terrestrial Biodiversity Map - Sheet BIO_003

Biodiversity

 Biodiversity

Cadastral

 Cadastral 17/03/2022 © Spatial Services



Projection: GDA 1994
MGA Zone 55

Scale: 1:160,000 @ A3

Map Identification Number: 5301_COM_BIO_003_160_20220317