






**Dubbo Regional
Local
Environmental
Plan 2022**

Natural Resource - Water Map
Natural Resource - Groundwater
Vulnerability Map - Sheet
CL1_004


Sensitive Areas

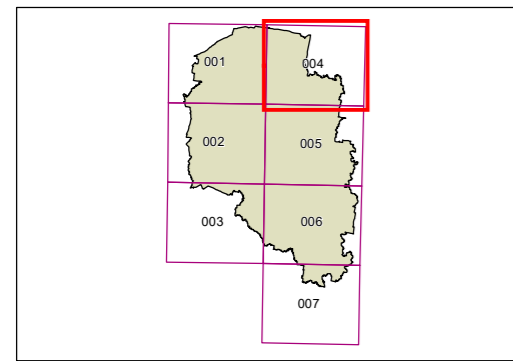
-  Riparian Land
-  Wetland

Groundwater

-  Groundwater Vulnerable

Cadastre

-  Cadastre 17/03/2022 © Spatial Services



Projection: GDA 1994
MGA Zone 55

Scale: 1:160,000 @ A3

Map Identification Number: 5301_COM_CL1_004_160_20220317

