




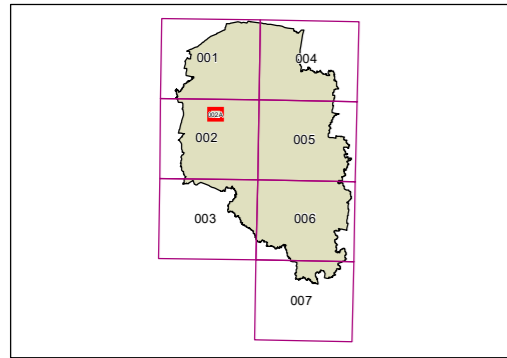
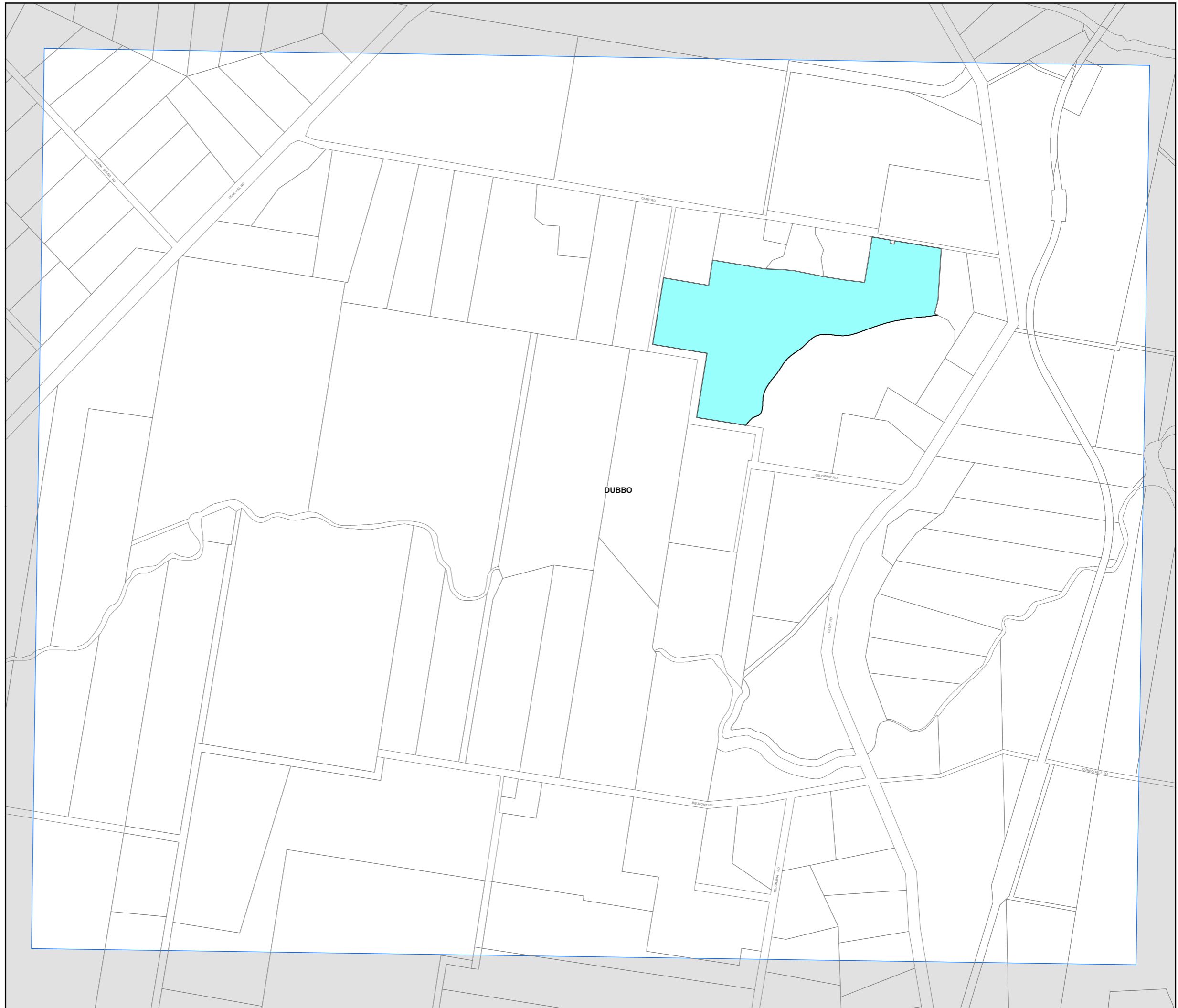
Lighting Control Map -
Sheet CL2_002A

**Dwelling Houses in Proximity to Dubbo
Observatory (CI 7.15)**

 Subject to lighting controls in proximity to Dubbo
Observatory

Cadastral

 Cadastral 17/03/2022 © Spatial Services



Projection: GDA 1994
MGA Zone 55

Scale: 1:20,000 @ A3

Map Identification Number: 5301_COM_CL2_002A_020_20220317