



# Dubbo Regional Local Environmental Plan 2022

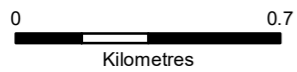
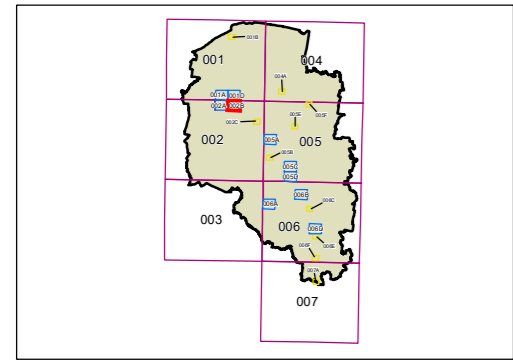
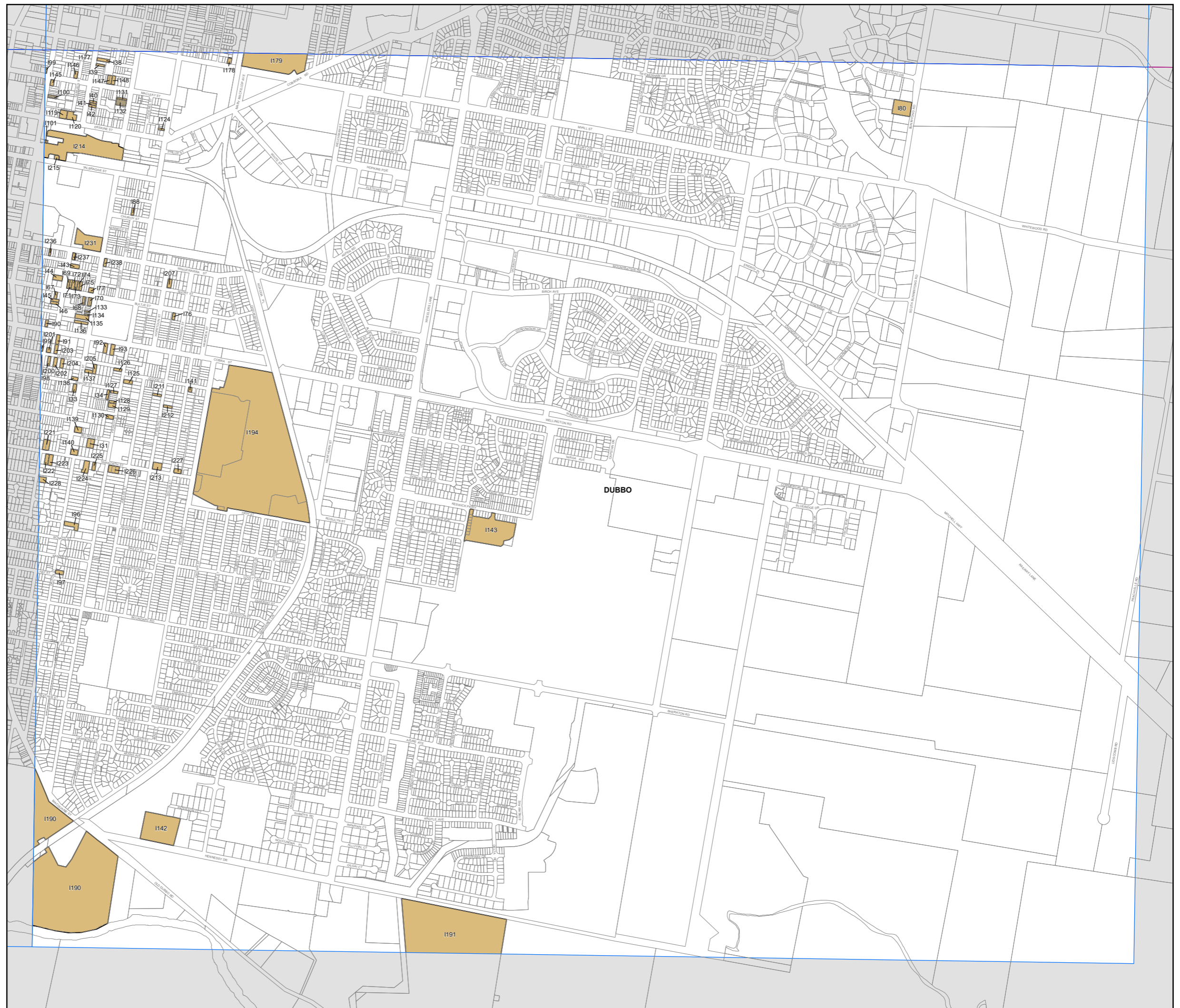
## Heritage Map - Sheet HER\_002B

### Heritage

- Conservation Area - General
- Item - General

### Cadastre

- Cadastre 18/05/2022 © Spatial Services



Projection: GDA 1994  
MGA Zone 55

Scale: 1:20,000 @ A3

Map Identification Number: 5301\_COM\_HER\_002B\_020\_20220518