






**Dubbo Regional
Local
Environmental
Plan 2022**

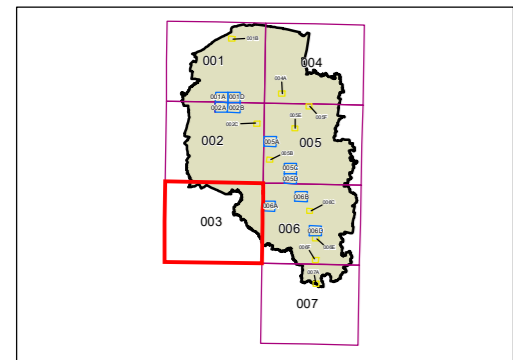
**Heritage Map
- Sheet HER_003**

Heritage

-  Conservation Area - General
-  Item - General

Cadastral

-  Cadastral 14/03/2022 © Spatial Services



Projection: GDA 1994
MGA Zone 55

Scale: 1:160,000 @ A3

Map Identification Number: 5301_COM_HER_003_160_20220314

